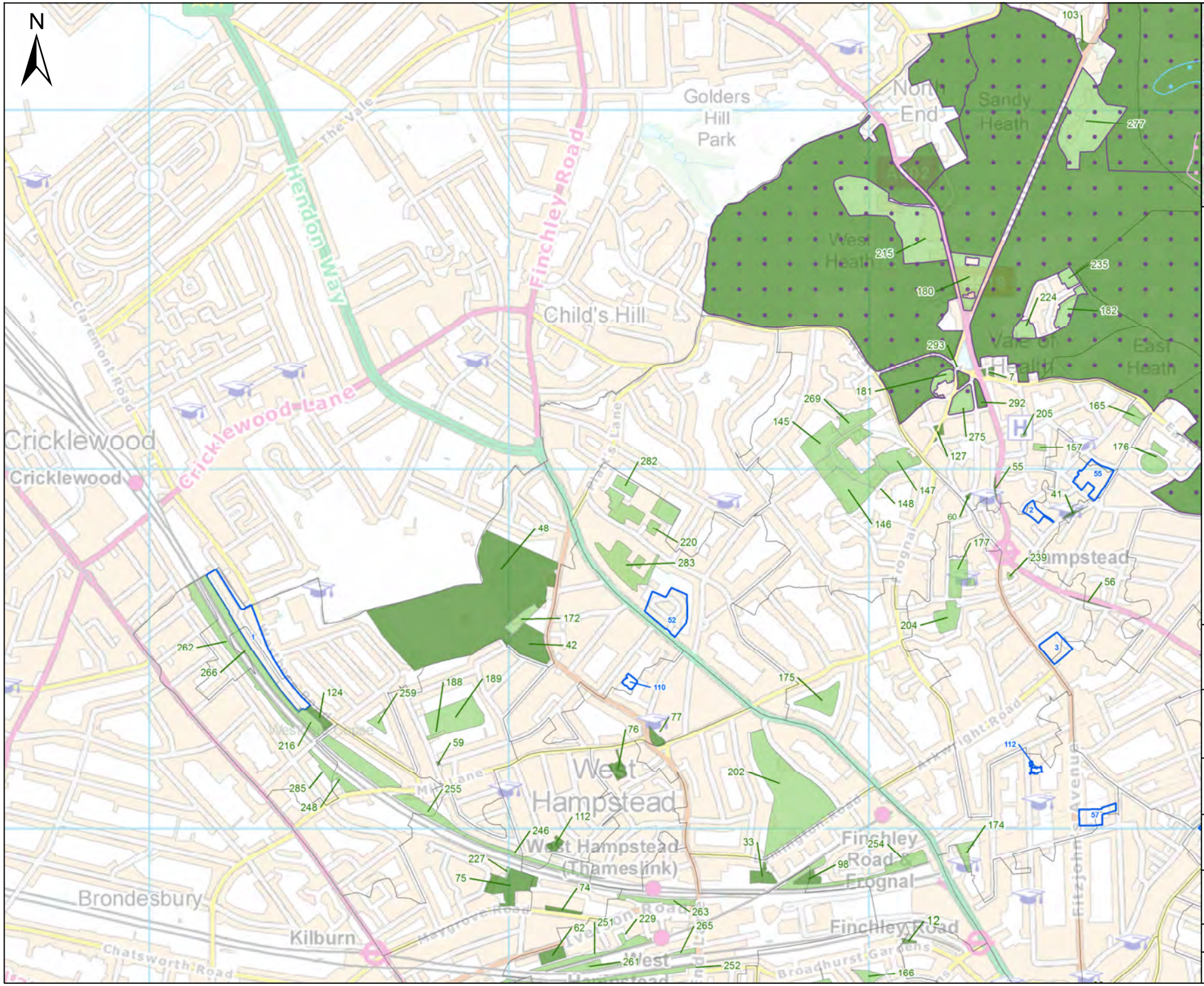

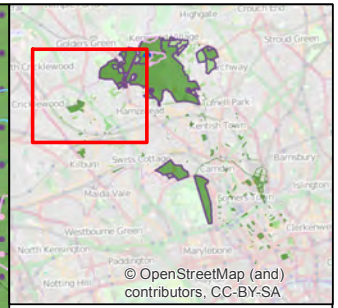

ATKINS™

2013 Open Space Data

- Private open space
- Publicly accessible open space
- Open space Ancient Woodland
- Open space SSSI
- Open space Metropolitan Open Land
- 2005 Housing Estates Survey

Contains Ordnance Survey data © Crown copyright and database right 2013.

0 100 200 400 Metres

Atkins Limited ©
Consulting Engineers
The Hub
500 Park Ave,
Bristol, South Glos.,
England, BS32 4RZ
Tel: +44(0)1454 662000
Fax: +44(0)1454 663333
www.atkinsglobal.com

Client
London Borough of Camden

Project
Camden Open Space Study

Title
Open Space Sites 2013
Page 1 of 5

Sheet Size	Original Scale	Designed / Drawn	Checked	Authorised
A3	1:10,000	SJD Date 23/01/14	SWK Date 23/01/14	ZG Date 23/01/14

Drawing Number: 5125421_CAM_OPN_SPC
Rev: 02

Path: P:\GBLOW\LEGE\PLH\Planning\Projects\5125421 Camden Open Space Study 2013\Technical\GIS\GIS\WIP\Figure_2_1_OpenSpaceLocations_00_GEO017.mxd

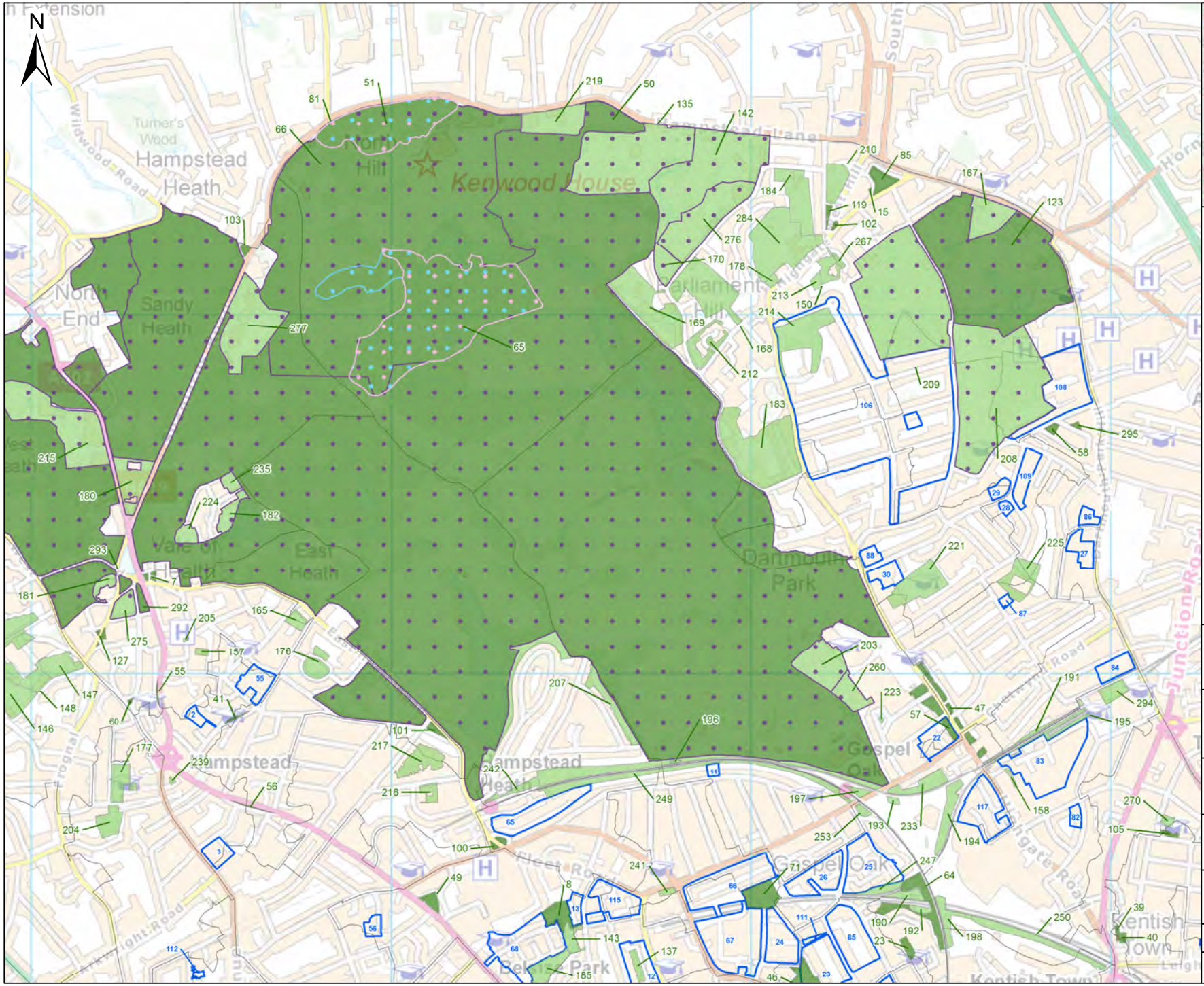

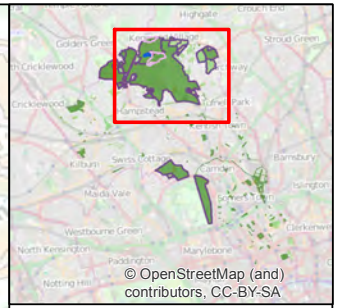

ATKINS™

2013 Open Space Data

- Private open space
- Publicly accessible open space
- Open space Ancient Woodland
- Open space SSSI
- Open space Metropolitan Open Land
- 2005 Housing Estates Survey

Contains Ordnance Survey data © Crown copyright and database right 2013.

0 100 200 400 Metres

Atkins Limited ©
Consulting Engineers
The Hub
500 Park Ave,
Bristol, South Glos.,
England, BS32 4RZ
Tel: +44(0)1454 662000
Fax: +44(0)1454 663333
www.atkinsglobal.com

Client
London Borough of Camden

Project
Camden Open Space Study

Title
Open Space Sites 2013
Page 2 of 5

Sheet Size	Original Scale	Designed / Drawn	Checked	Authorised
A3	1:10,000	SJD Date 23/01/14	SWK Date 23/01/14	ZG Date 23/01/14

Drawing Number: 5125421_CAM_OPN_SPC
Rev: 02

Path: P:\GBLOW\LEGE\PLH\Planning\Projects\5125421 Camden Open Space Study 2013\Technical\GIS\GIS\WIP\Figure_2_1_OpenSpaceLocations_00_GEO017.mxd

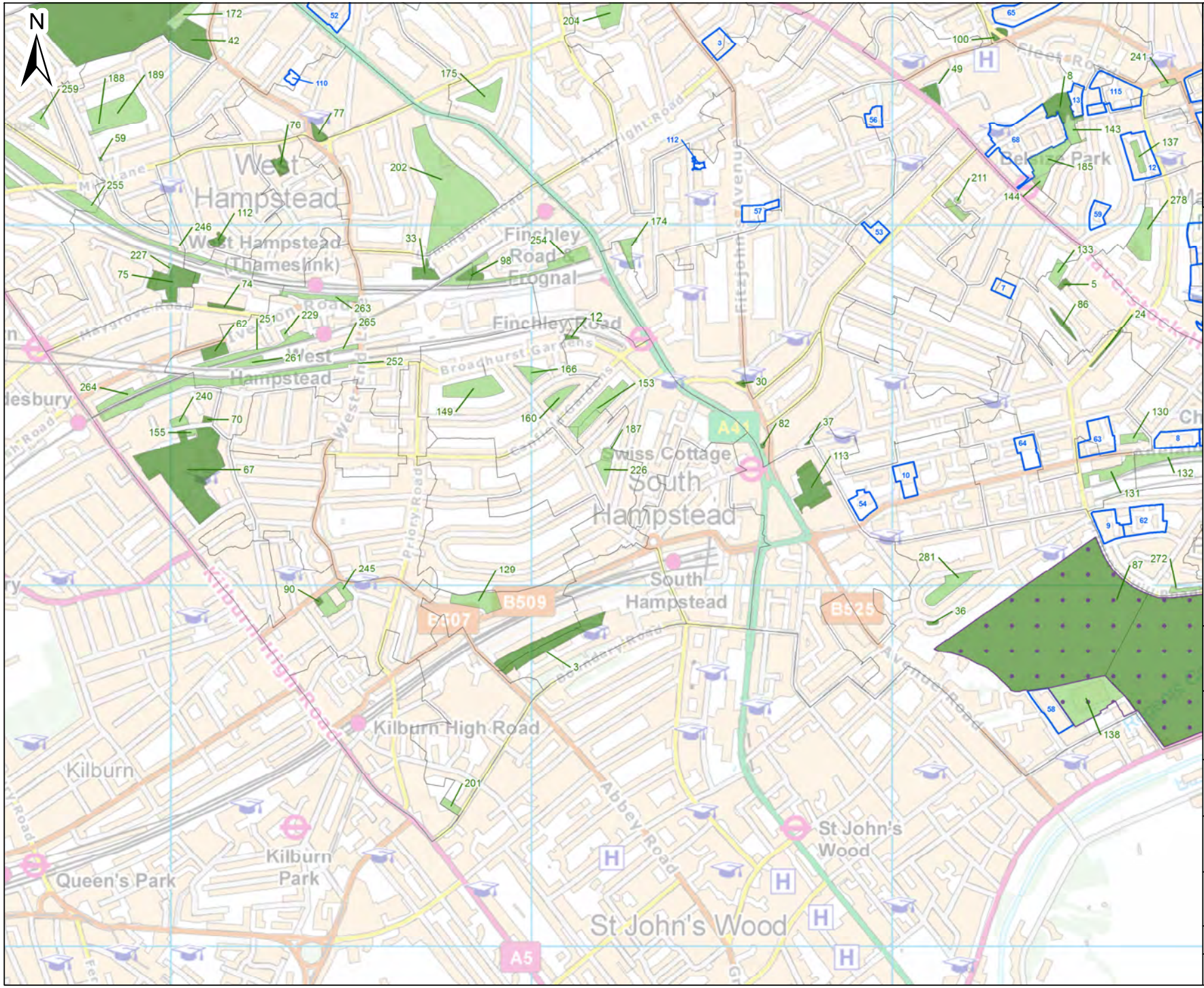

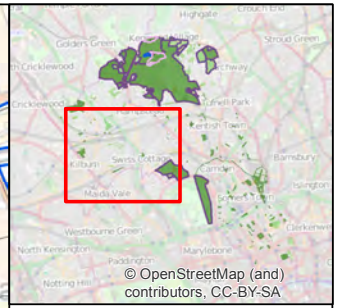

ATKINS™

2013 Open Space Data

- Private open space
- Publicly accessible open space
- Open space Ancient Woodland
- Open space SSSI
- Open space Metropolitan Open Land
- 2005 Housing Estates Survey

Contains Ordnance Survey data © Crown copyright and database right 2013.

0 100 200 400 Metres

Atkins Limited ©
Consulting Engineers
The Hub
500 Park Ave,
Bristol, South Glos.,
England, BS32 4RZ
Tel: +44(0)1454 662000
Fax: +44(0)1454 663333
www.atkinsglobal.com

Client
London Borough of Camden

Project
Camden Open Space Study

Title
Open Space Sites 2013
Page 3 of 5

Sheet Size	Original Scale	Designed / Drawn	Checked	Authorised
A3	1:10,000	SJD Date 23/01/14	SWK Date 23/01/14	ZG Date 23/01/14

Drawing Number: 5125421_CAM_OPN_SPC
Rev: 02

Path: P:\GBLOW\LEGE\PLH\Planning\Projects\5125421 Camden Open Space Study 2013\Technical\GIS\GIS\WIP\Figure_2_1_OpenSpaceLocations_00_GEO017.mxd

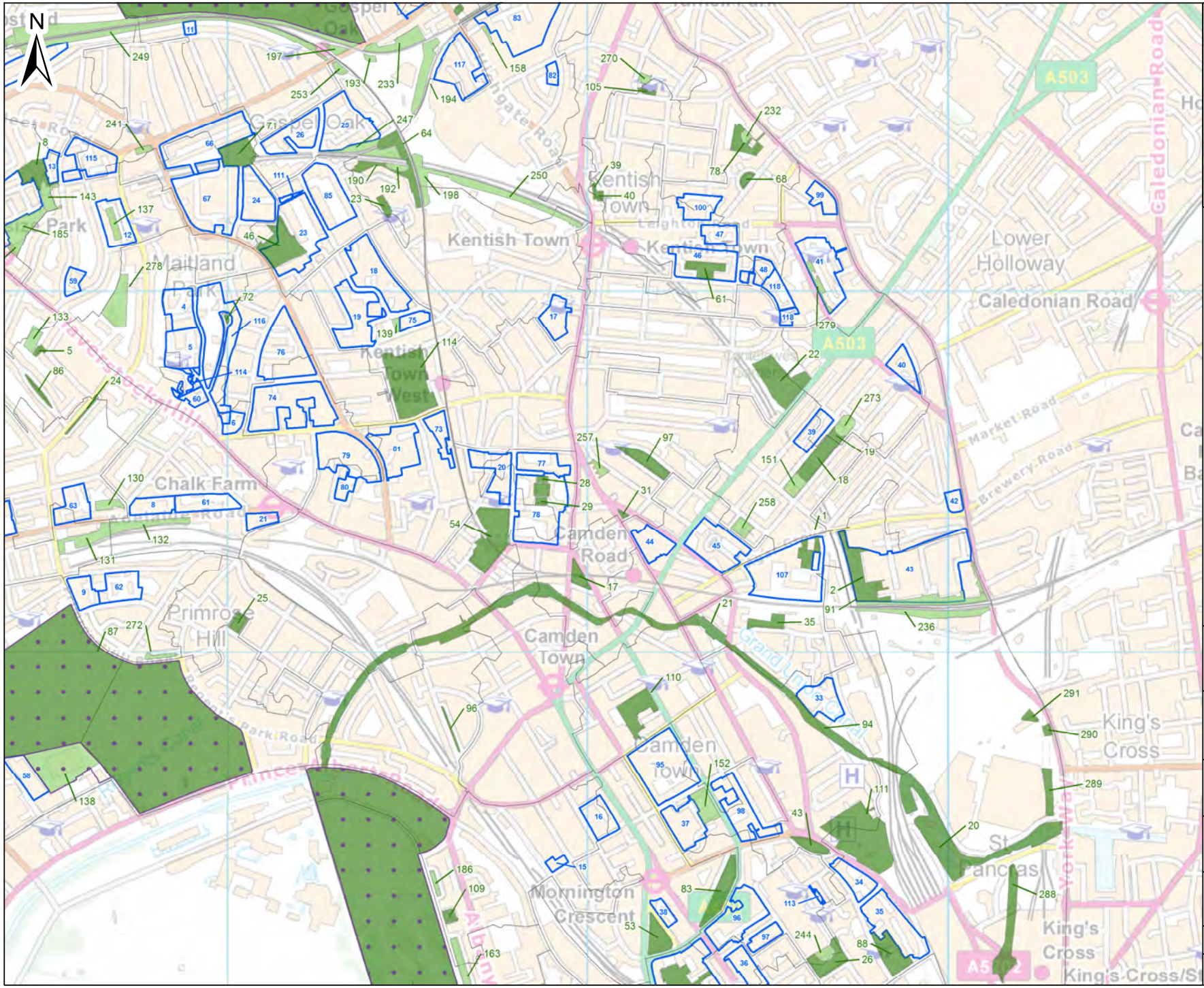

ATKINS™

2013 Open Space Data

- Private open space
- Publicly accessible open space
- Open space Ancient Woodland
- Open space SSSI
- Open space Metropolitan Open Land
- 2005 Housing Estates Survey

Contains Ordnance Survey data © Crown copyright and database right 2013.

0 100 200 400 Metres

Atkins Limited ©
Consulting Engineers
The Hub
500 Park Ave,
Bristol, South Glos.,
England, BS32 4RZ
Tel: +44(0)1454 662000
Fax: +44(0)1454 663333
www.atkinsglobal.com

Client
London Borough of Camden

Project
Camden Open Space Study

Title
Open Space Sites 2013
Page 4 of 5

Sheet Size	Original Scale	Designed / Drawn	Checked	Authorised
A3	1:10,000	SJD Date 23/01/14	SWK Date 23/01/14	ZG Date 23/01/14

Drawing Number: 5125421_CAM_OPN_SPC
Rev: 02

Path: P:\GBLOW\LEGE\PLH\Planning\Projects\5125421 Camden Open Space Study 2013\Technical\GIS\GIS\WIP\Figure_2_1_OpenSpaceLocations_00_GEO017.mxd

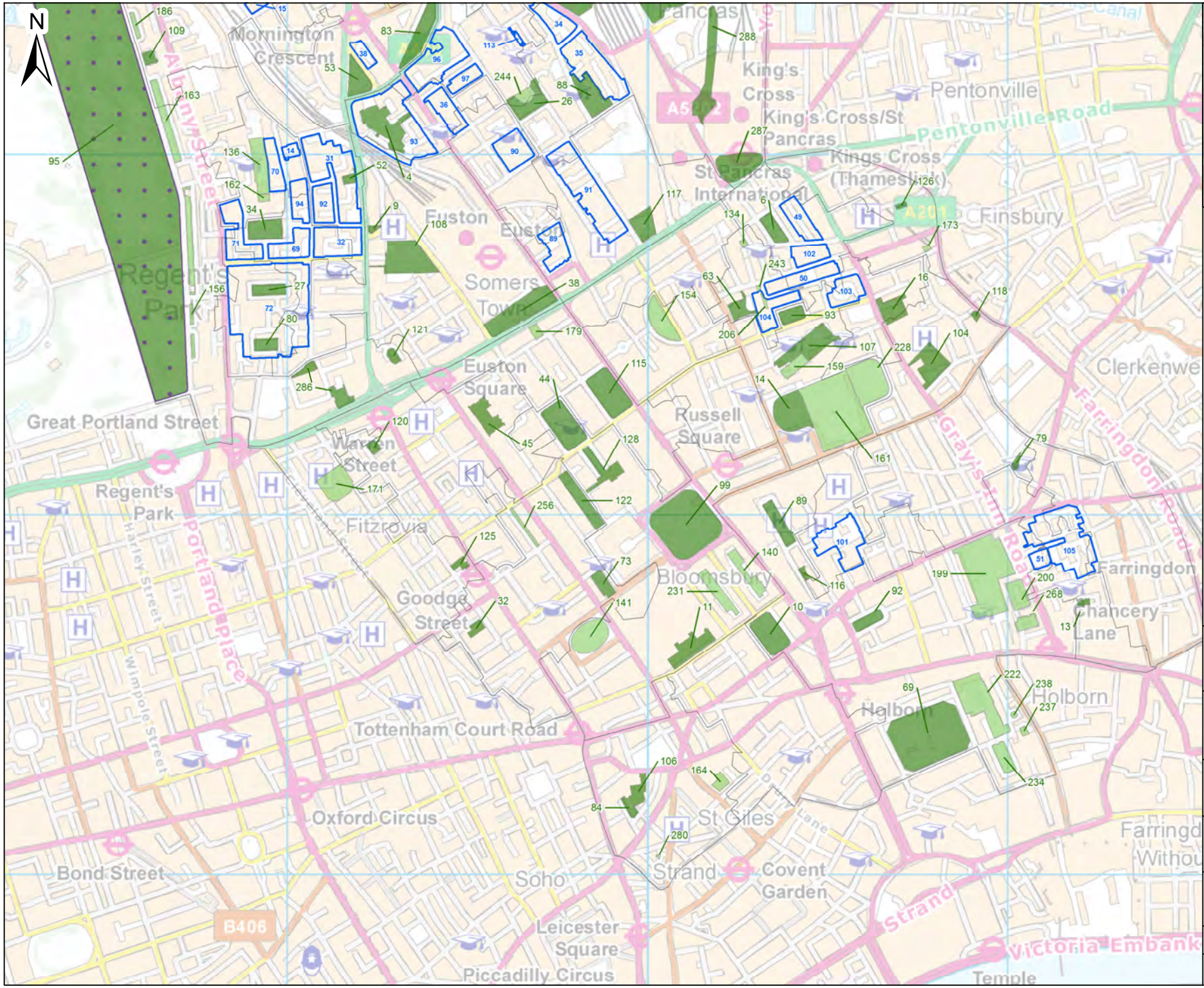

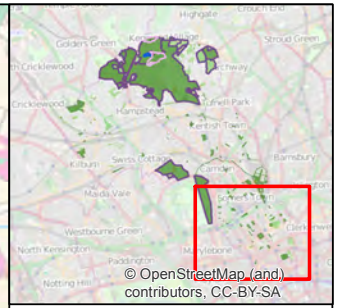

ATKINS™

2013 Open Space Data

- Private open space
- Publicly accessible open space
- Open space Ancient Woodland
- Open space SSSI
- Open space Metropolitan Open Land
- 2005 Housing Estates Survey

Contains Ordnance Survey data © Crown copyright and database right 2013.

0 100 200 400 Metres

Atkins Limited ©
Consulting Engineers
The Hub
500 Park Ave,
Bristol, South Glos.,
England, BS32 4RZ
Tel: +44(0)1454 662000
Fax: +44(0)1454 663333
www.atkinsglobal.com

Client
London Borough of Camden

Project
Camden Open Space Study

Title
Open Space Sites 2013
Page 5 of 5

Sheet Size	Original Scale	Designed / Drawn	Checked	Authorised
A3	1:10,000	SJD Date 23/01/14	SWK Date 23/01/14	ZG Date 23/01/14

Drawing Number: 5125421_CAM_OPN_SPC
Rev: 02

Path: P:\GBLOW\LEGE\PLH\Planning\Projects\5125421 Camden Open Space Study 2013\Technical\GIS\GIS\WIP\Figure_2_1_OpenSpaceLocations_00_GEO017.mxd

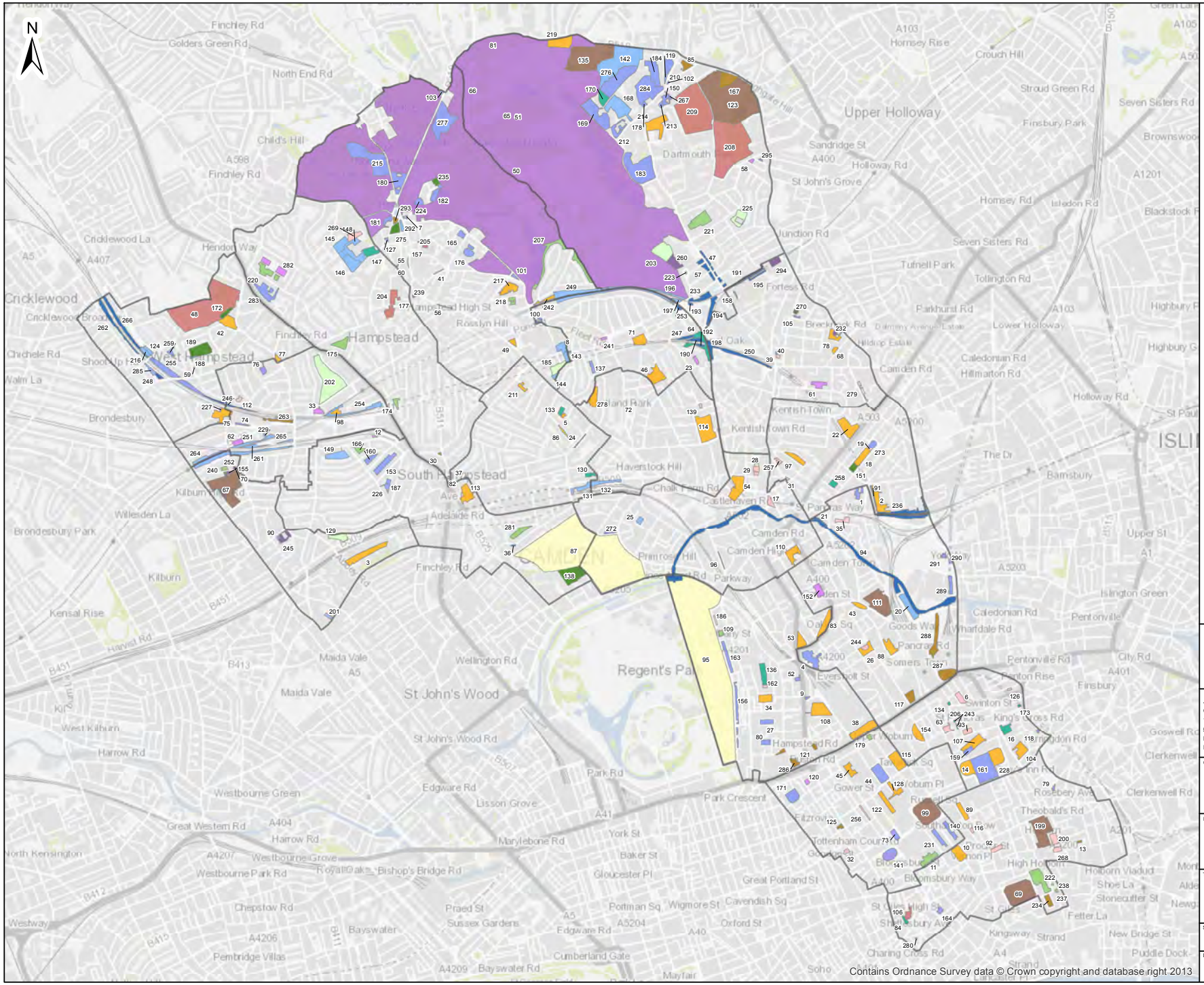

ATKINS™

Open Space Type

- Metropolitan Park
- District Park
- Local Park
- Small local park/open space
- Pocket Park
- Allotments, community gardens and urban farms
- Amenity green space
- Cemeteries and chuchyards
- Civic spaces / pedestrianised areas
- Greenspaces within grounds of institution
- Linear open space / green corridors
- Natural or semi-natural urban greenspaces
- Outdoor sports facilities / playing fields (education)
- Outdoor sports facilities / playing fields (private)
- Outdoor sports facilities / playing fields (public)
- Other
- Ward boundaries

0 0.5 1 Kilometre

Atkins Limited ©
Consulting Engineers
The Hub
500 Park Ave,
Bristol, South Glos.,
England, BS32 4RZ
Tel: +44(0)1454 662000
Fax: +44(0)1454 663333
www.atkinsglobal.com

Client
London Borough of Camden

Project
Camden Open Space Study

Title
Figure 2.2
Open Space Types

Sheet Size	Original Scale	Designed / Drawn	Checked	Authorised
A3	1:26,000	SJD Date 23/01/14	SWK Date 23/01/14	ZG Date 23/01/14

Drawing Number: 5125421_CAM_OPN_SPC
Rev: 00

Path: P:\GBLOW\LEGE\PLH\Planning\Projects\5125421 Camden Open Space Study 2013\Technical\GIS\GIS\WIP\Figure_2_2_OpenSpaceTypes_00_GEO018.mxd

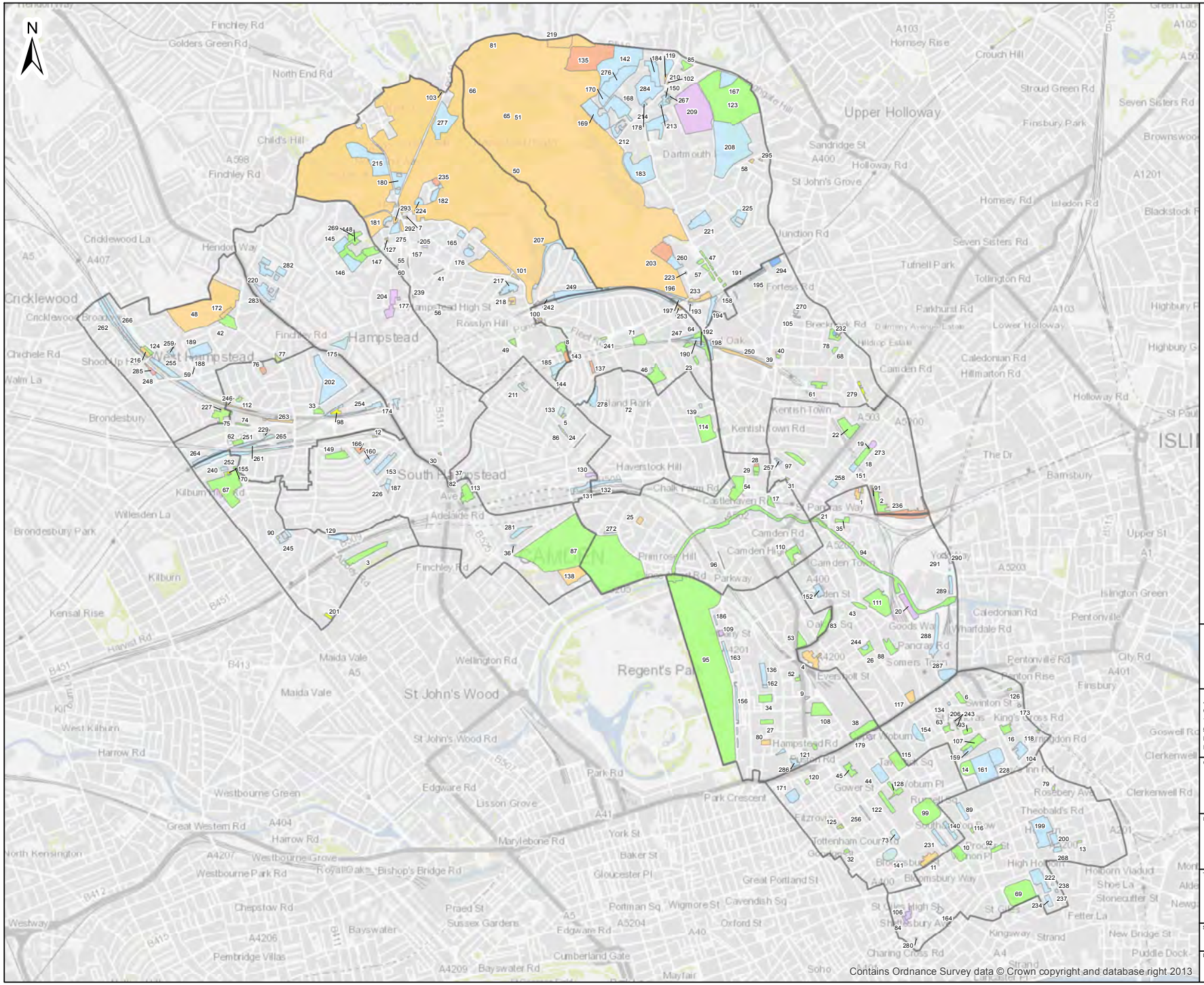

ATKINS™

Open Space Ownership

- LB Camden Park / Open Space
- LB Education
- Other Public Sector owned & managed
- Private sector owned and managed
- Publically owned and private sector managed
- Publically owned and voluntary sector managed
- Voluntary sector owned and managed
- Ward boundaries

0 0.5 1 Kilometre

Atkins Limited ©
Consulting Engineers
The Hub
500 Park Ave,
Bristol, South Glos.,
England, BS32 4RZ
Tel: +44(0)1454 662000
Fax: +44(0)1454 663333
www.atkinsglobal.com

Client
London Borough of Camden

Project
Camden Open Space Study

Title
Figure 2.3
Open Space Ownership

Sheet Size	Original Scale	Designed / Drawn	Checked	Authorised
A3	1:26,000	SJD Date 23/01/14	SWK Date 23/01/14	ZG Date 23/01/14

Drawing Number: 5125421_CAM_OPN_SPC
Rev: 00

Path: P:\GBLOW\LEGE\PLH\Planning\Projects\5125421 Camden Open Space Study 2013\Technical\GIS\GIS\WIP\Figure_2_3_OpenSpaceOwnership_00_GEO019.mxd

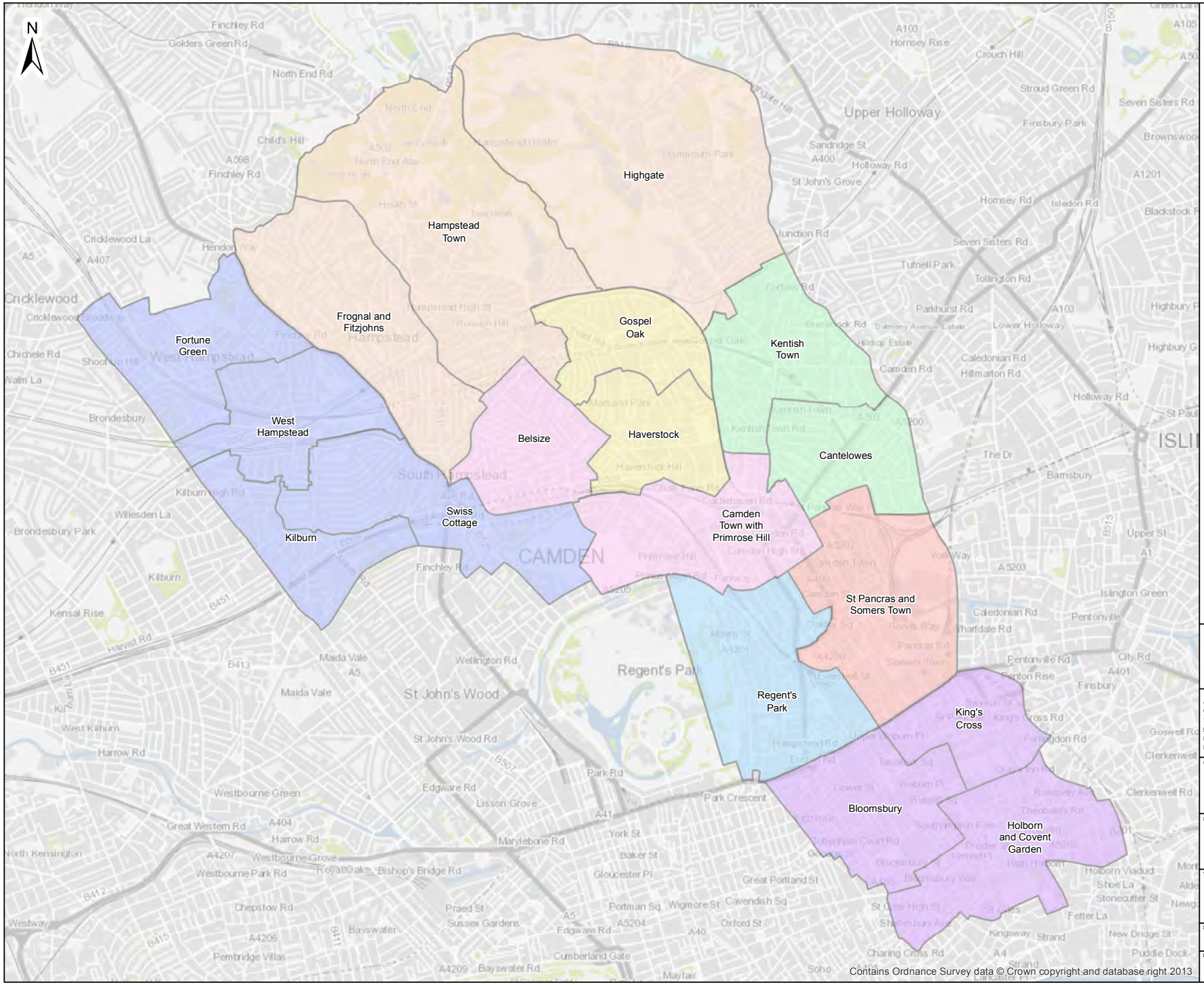

ATKINS™

Sub Area

- Belsize Park / Primrose Hill
- Central London
- Gospel Oak
- Hampstead and Highgate
- Kentish Town
- Regent's Park
- Somers Town
- West

0 0.5 1 Kilometre

Atkins Limited ©
Consulting Engineers
The Hub
500 Park Ave,
Bristol, South Glos.,
England, BS32 4RZ
Tel: +44(0)1454 662000
Fax: +44(0)1454 663333
www.atkinsglobal.com

Client
London Borough of Camden

Project
Camden Open Space Study

Title
Figure 2.4
Wards and Sub Area Boundaries

Sheet Size	Original Scale	Designed / Drawn	Checked	Authorised
A3	1:26,000	SJD Date 23/01/14	SWK Date 23/01/14	ZG Date 23/01/14

Drawing Number: 5125421_CAM_WRD_BND
Rev: 00

Path: P:\GBLOW\LEGE\PLH\Planning\Projects\5125421 Camden Open Space Study 2013\Technical\GIS\GIS\WIP\Figure_2_4_WardAndSubAreaBoundaries_00_GEO020.mxd

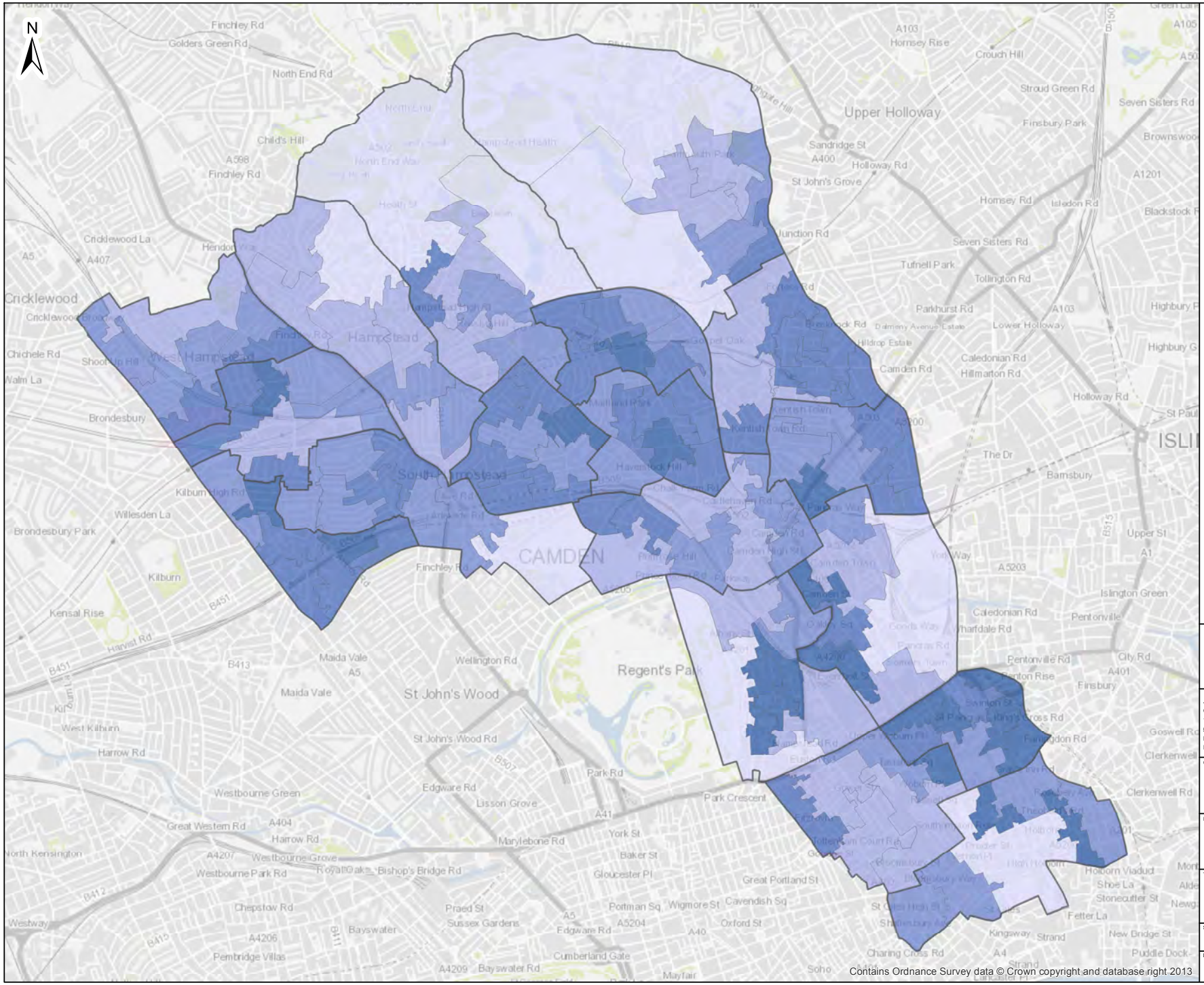

ATKINS™

Atkins Limited ©
Consulting Engineers
The Hub
500 Park Ave,
Bristol, South Glos.,
England, BS32 4RZ

Tel: +44(0)1454 662000
Fax: +44(0)1454 663333
www.atkinsglobal.com

Client
London Borough of Camden

Project
Camden Open Space Study

Title
Figure 4.1
Population Density

Sheet Size	Original Scale	Designed / Drawn	Checked	Authorised
A3	1:26,000	SJD Date 06/03/14	SWK Date 06/03/14	ZG Date 06/03/14

Drawing Number: 5125421_CAM_SOC_POP
Rev: 02

Path: P:\GBLOW\LEGE\PLH\Planning\Projects\5125421 Camden Open Space Study 2013\Technical\GIS\GIS\WIP\Figure_4_1_SocioEconPopnDensity_02_GEO062.mxd

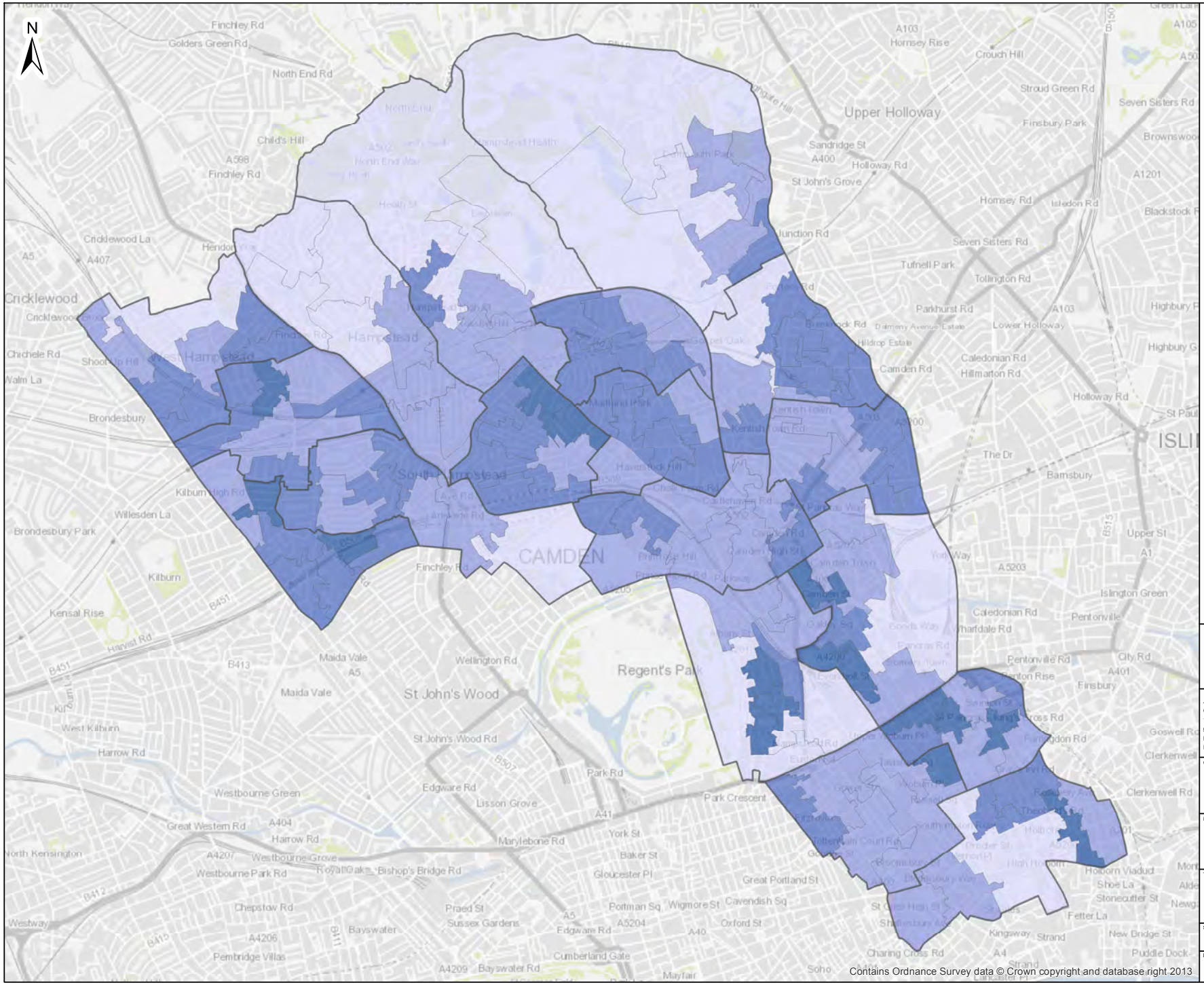

Contains Ordnance Survey data © Crown copyright and database right 2013

ATKINS™

Dwelling density

- < 32
- 33 - 64
- 65 - 96
- > 97
- LSOA Boundaries

0 0.5 1 Kilometre

Atkins Limited ©
Consulting Engineers
The Hub
500 Park Ave,
Bristol, South Glos.,
England, BS32 4RZ
Tel: +44(0)1454 662000
Fax: +44(0)1454 663333
www.atkinsglobal.com

Client: London Borough of Camden

Project: Camden Open Space Study

Title: Figure 4.2 Dwelling Density

Sheet Size	Original Scale	Designed / Drawn	Checked	Authorised
A3	1:26,000	SJD Date 06/03/14	SWK Date 06/03/14	ZG Date 06/03/14

Drawing Number: 5125421_CAM_SOC_DWE

Rev: 02

Path: P:\GBLOW\LEGE\PLH\Planning\Projects\5125421 Camden Open Space Study 2013\Technical\GIS\GIS\WIP\Figure_4_2_SocioEconDwellingDensity_02_GEO063.mxd

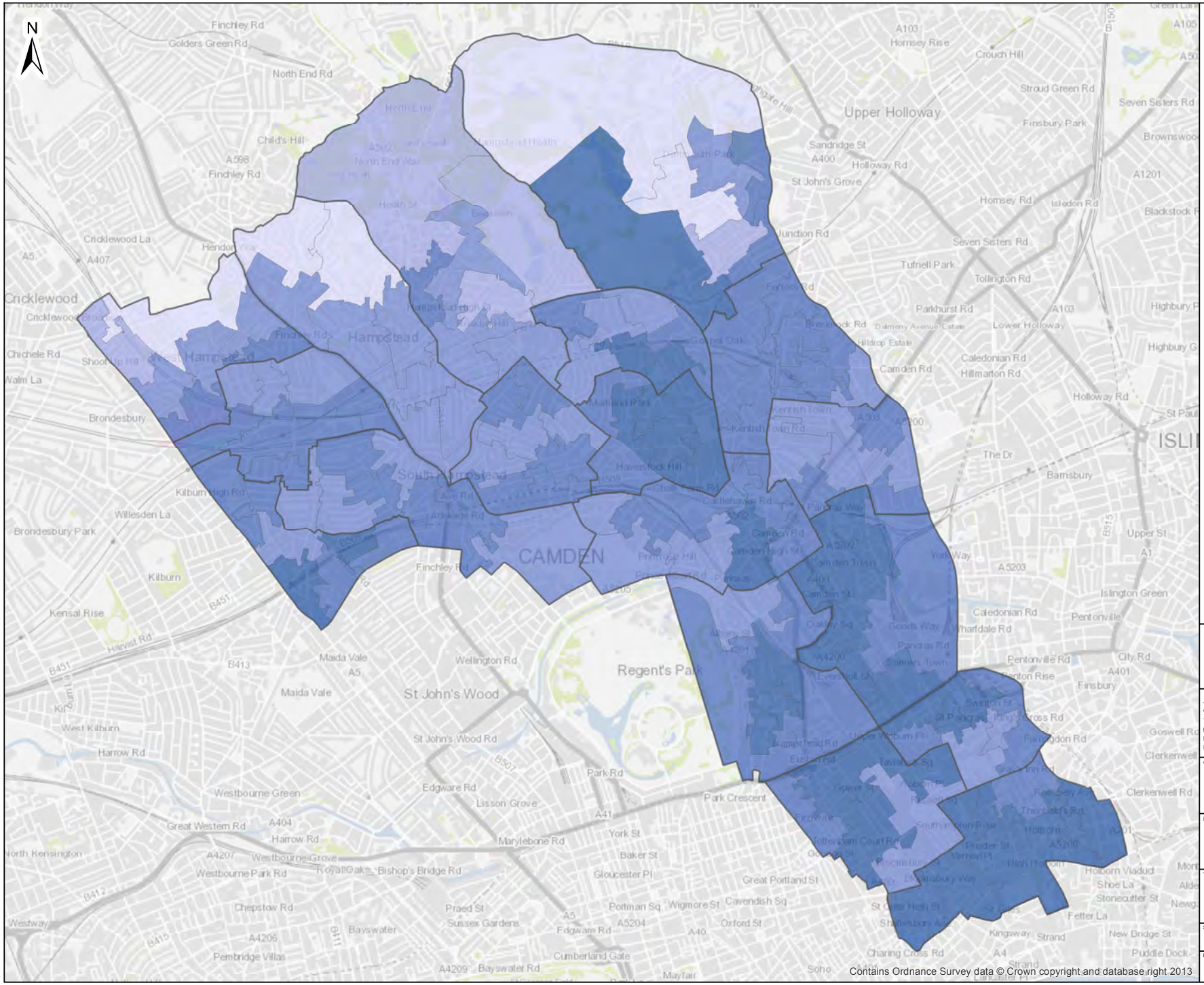

ATKINS™

Percentage of terraced, flats or apartments

- < 70%
- 71% - 80%
- 81% - 90%
- 91% - 95%
- 96% - 100%
- LSOA Boundaries

0 0.5 1 Kilometre

Atkins Limited ©
Consulting Engineers
The Hub
500 Park Ave,
Bristol, South Glos.,
England, BS32 4RZ
Tel: +44(0)1454 662000
Fax: +44(0)1454 663333
www.atkinsglobal.com

Client
London Borough of Camden

Project
Camden Open Space Study

Title
Figure 4.3
Dwelling Type - Percentage of Dwellings
Terraced, Flats or Apartments

Sheet Size	Original Scale	Designed / Drawn	Checked	Authorised
A3	1:26,000	SJD Date 06/03/14	SWK Date 06/03/14	ZG Date 06/03/14

Drawing Number: 5125421_CAM_SOC_DWE
Rev: 02

Path: P:\GBLOW\LEGE\PLH\Planning\Projects\5125421 Camden Open Space Study 2013\Technical\GIS\GIS\WIP\Figure_4_3_SocioEconHousingType_02_GEO064.mxd

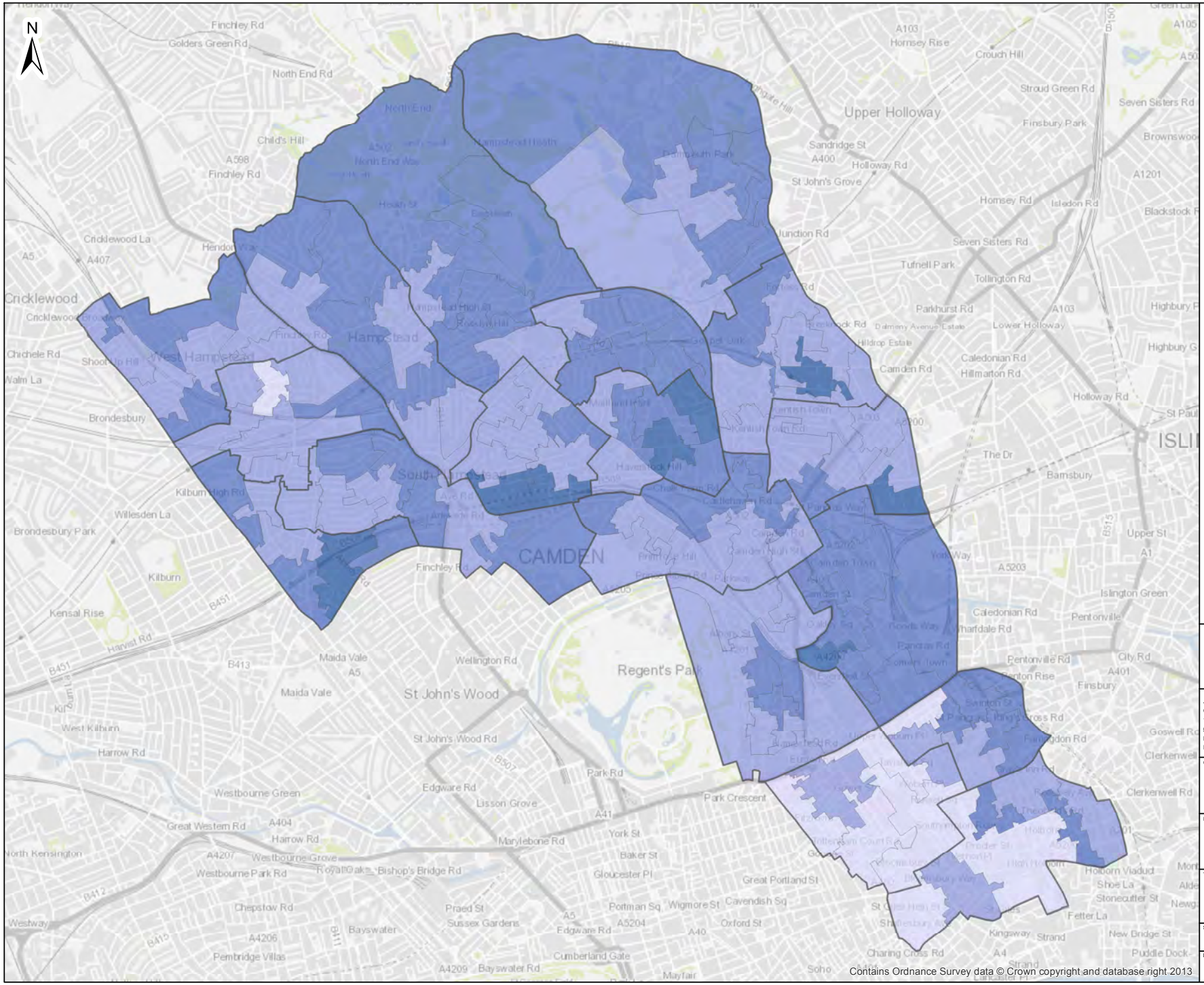
N
CAMDEN
Hampstead
West Hampstead
South Hampstead
Regent's Park
St John's Wood
Upper Holloway
Cricklewood
Brondesbury
Kilburn
Kensal Rise
Maida Vale
Finchley Rd
Golders Green Rd
North End Rd
Child's Hill
Finchley Rd
Cricklewood La
Chichele Rd
Willesden La
Brondesbury Park
Kilburn High Rd
Harrow Rd
Wellington Rd
St John's Wood Rd
Edgware Rd
Lisson Grove
Park Rd
Park Crescent
Marylebone Rd
York St
Baker St
Gloucester Pl
Great Portland St
Portman Sq
Wigmore St
Cavendish Sq
Oxford St
Praed St
Sussex Gardens
Bayswater
Westbourne Green
Great Western Rd
Hairrow Rd
Westbourne Grove
Westbourne Park Rd
Royal Oak
Bishop's Bridge Rd
Chepstow Rd
Pembridge Villas
Cumberland Gate
Bayswater Rd
Mayfair
Soho
Strand
Charing Cross Rd
Kingsway
Holborn Viaduct
Shoe La
Stonecutter St
Fetter La
New Bridge St
Puddle Dock
Clerkenwell Rd
Goswell Rd
Clerkenwell
Finsbury
City Rd
Pentonville Rd
Pentonville
Islington Green
Upper St
Caledonian Rd
Holloway Rd
Seven Sisters Rd
Stroud Green Rd
Finsbury Park
Hornsey Rd
Isledon Rd
Tufnell Park
Tollington Rd
Parkhurst Rd
Lower Holloway
Camden Rd
Hillmarton Rd
Junction Rd
Sandridge St
Holloway Rd
St John's Grove
Hornsey Rise
Crouch Hill
Bamsbury
The Dr
York Way
Kentish Town
Highbury
Blackstock
Brownswood
Highbury Grove
Highbury Corner
Hendon Way
Finchley Rd
North End
Hampstead Heath
Health St
Rosslyn Hill
Hampstead High St
Fortune Green Rd
Belsize Park
Chalk Farm Rd
Camden High St
Camden Town
Parkway
Prince of Wales Rd
Haverstock Hill
Kentish Town Rd
Malden Rd
Gospel Oak
Dalmeny Avenue Estate
Hildrop Estate
Caledonian Rd
Wharfdale Rd
Rodney St
Pentonville Rd
Barnsbury
Upper St
Islington Green
Finsbury
Clerkenwell
Holborn
Kingsway
Strand
Charing Cross Rd
Soho
Mayfair
Bayswater
Westway
North Kensington
Kilburn
West Kilburn
Harrow Rd
Maida Vale
Wellington Rd
Edgware Rd
Lisson Grove
Marylebone Rd
Baker St
Gloucester Pl
Great Portland St
Oxford St
Cavendish Sq
Wigmore St
Portman Sq
Praed St
Sussex Gardens
Bayswater
Cumberland Gate
Bayswater Rd
Pembridge Villas
Chepstow Rd
Westbourne Grove
Westbourne Park Rd
Royal Oak
Bishop's Bridge Rd
Great Western Rd
Hairrow Rd
Harrow Rd
Kilburn
Kensal Rise
Brondesbury
Cricklewood
Finchley Rd
Golders Green Rd
North End Rd
Child's Hill
Finchley Rd
Cricklewood La
Chichele Rd
Willesden La
Brondesbury Park
Kilburn High Rd
Harrow Rd
Wellington Rd
St John's Wood Rd
Edgware Rd
Lisson Grove
Park Rd
Park Crescent
Marylebone Rd
York St
Baker St
Gloucester Pl
Great Portland St
Portman Sq
Wigmore St
Cavendish Sq
Oxford St
Praed St
Sussex Gardens
Bayswater

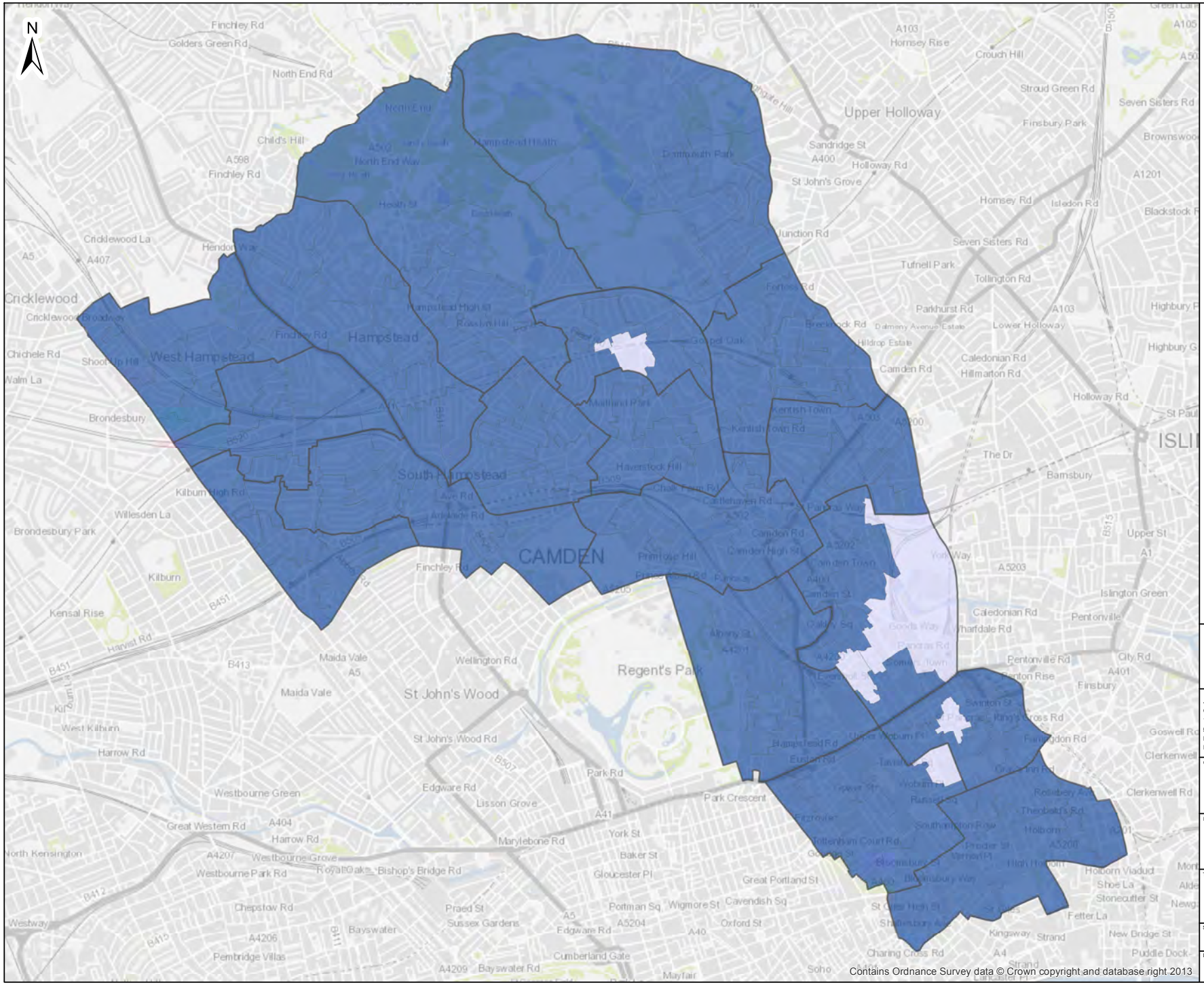

ATKINS™

Percentage of population in good health

- 70% - 74%
- 75% - 93%
- LSOA Boundaries

0 0.5 1 Kilometre

Atkins Limited ©
Consulting Engineers
The Hub
500 Park Ave,
Bristol, South Glos.,
England, BS32 4RZ
Tel: +44(0)1454 662000
Fax: +44(0)1454 663333
www.atkinsglobal.com

Client: London Borough of Camden

Project: Camden Open Space Study

Title: Figure 4.5
Health - Percentage of Population in Good Health

Sheet Size	Original Scale	Designed / Drawn	Checked	Authorised
A3	1:26,000	SJD Date 27/01/14	SWK Date 27/01/14	ZG Date 27/01/14

Drawing Number: 5125421_CAM_SOC_HEA
Rev: 01

Path: P:\GBLOW\LEGE\PLH\Planning\Projects\5125421 Camden Open Space Study 2013\Technical\GIS\GIS\WIP\Figure_4_5_SocioEconHealth_01_GEO056.mxd

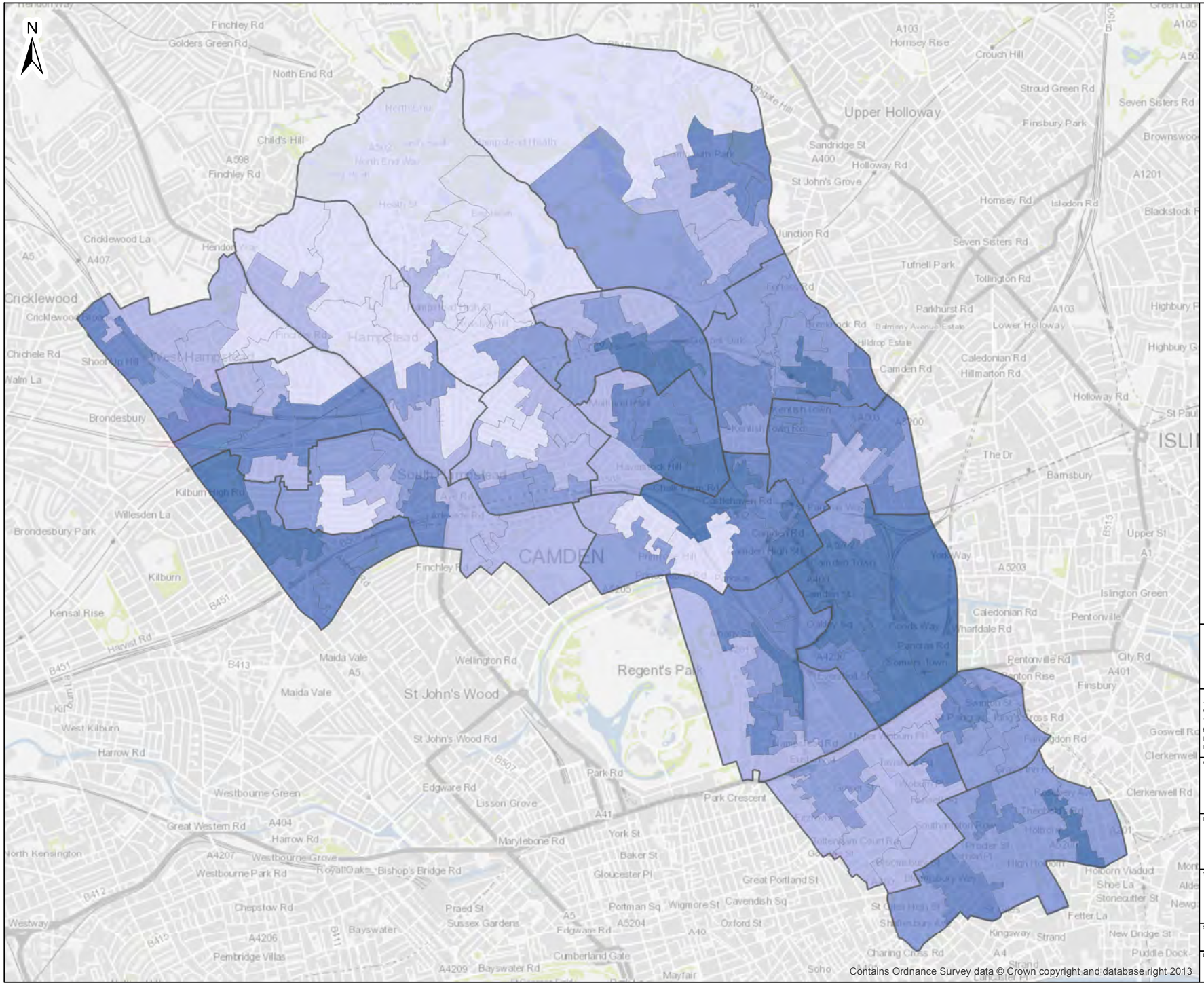

Contains Ordnance Survey data © Crown copyright and database right 2013

ATKINS™

IMD Percentage Ranking (2010)

- 0 - 20% (least deprived)
- 21 - 40%
- 41 - 60%
- 61 - 80%
- 81 - 100% (most deprived)
- LSOA Boundaries

0 0.5 1 Kilometre

Atkins Limited ©
Consulting Engineers
The Hub
500 Park Ave,
Bristol, South Glos.,
England, BS32 4RZ
Tel: +44(0)1454 662000
Fax: +44(0)1454 663333
www.atkinsglobal.com

Client: London Borough of Camden

Project: Camden Open Space Study

Title: Figure 4.6
Indices of Multiple Deprivation

Sheet Size	Original Scale	Designed / Drawn	Checked	Authorised
A3	1:26,000	SJD Date 27/01/14	SWK Date 27/01/14	ZG Date 27/01/14

Drawing Number: 5125421_CAM_SOC_IMD

Rev: 01

Path: P:\GBLOW\LEGE\PLH\Planning\Projects\5125421 Camden Open Space Study 2013\Technical\GIS\GIS\WIP\Figure_4_6_SocioEconIMD_01_GEO057.mxd

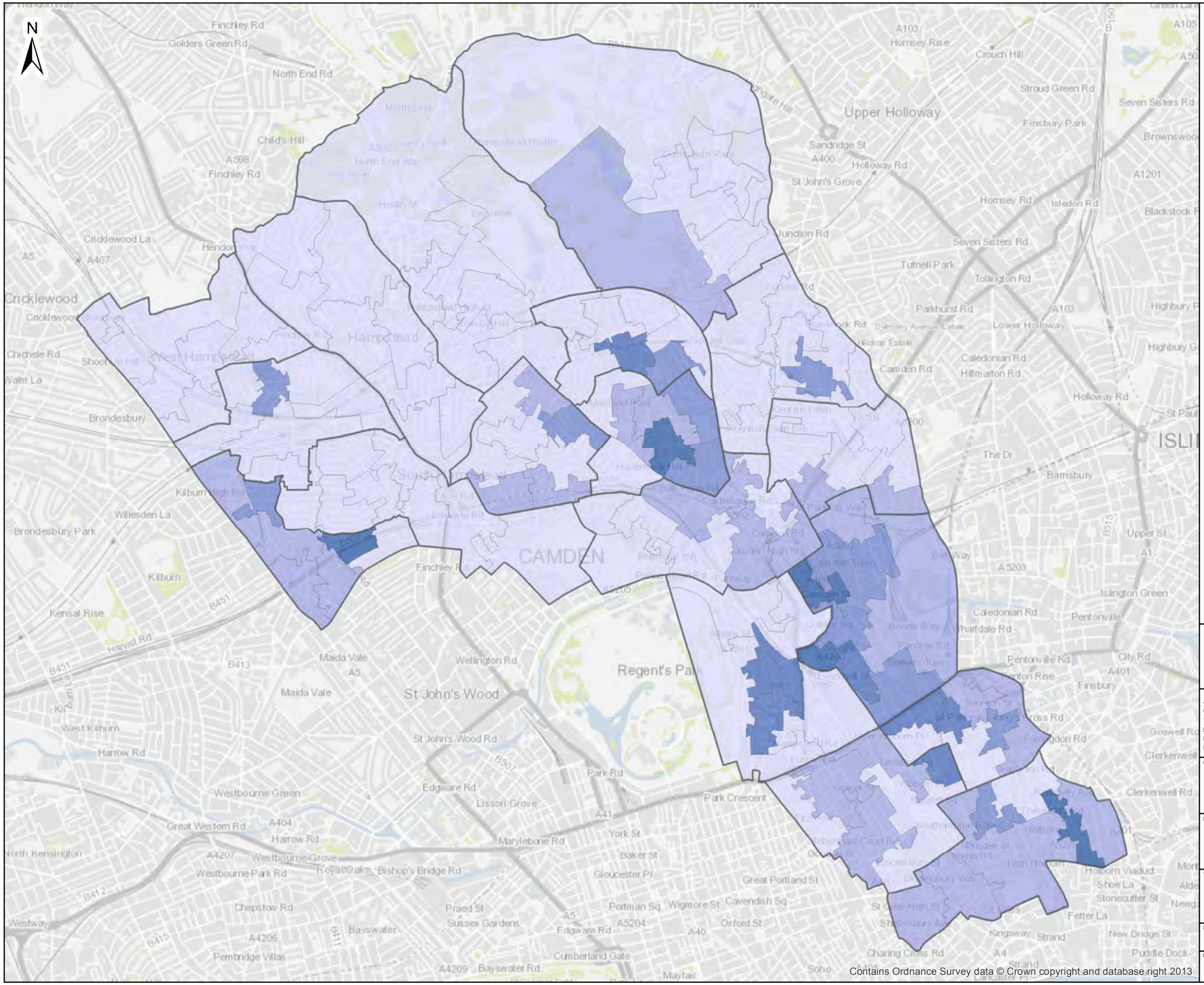
N
CAMDEN
Regent's Park
Hampstead
Upper Holloway
St John's Wood
Cricklewood
Kilburn
Brondesbury
Finchley Rd
North End Rd
Child's Hill
Golders Green Rd
Cricklewood La
Willesden La
Brondesbury Park
Kensal Rise
Harvest Rd
Maida Vale
Wellington Rd
St John's Wood Rd
Park Rd
Edgware Rd
Lisson Grove
Park Crescent
Marylebone Rd
York St
Baker St
Gloucester Pl
Great Portland St
Portman Sq
Wigmore St
Cavendish Sq
Oxford St
Praed St
Sussex Gardens
Bayswater
Westbourne Green
Great Western Rd
Hairrow Rd
Westbourne Grove
Westbourne Park Rd
Royal Oak
Bishop's Bridge Rd
Chepstow Rd
Pembridge Villas
Cumberland Gate
Bayswater Rd
Mayfair
Soho
Charing Cross Rd
Strand
Kingsway
Holborn Viaduct
Shoe La
Stonecutter St
Fetter La
New Bridge St
Puddle Dock
Clerkenwell Rd
Goswell Rd
Finsbury
City Rd
Pentonville Rd
Islington Green
Pentonville
Caledonian Rd
Upper St
Bamsbury
The Dr
Holloway Rd
Seven Sisters Rd
Stroud Green Rd
Finsbury Park
Hornsey Rd
Tufnell Park
Tollington Rd
Parkhurst Rd
Camden Rd
Junction Rd
Kilburn High Rd
Finchley Rd
Harrow Rd
West Kilburn
Kilburn
Maida Vale
Westway
North Kensington
Highbury
Blackstock
Brownswood
Seven Sisters
Crouch Hill
Hornsey Rise
Sandridge St
St John's Grove
Holloway Rd
Isleden Rd
Lower Holloway
Caledonian Rd
Hillmarton Rd
Wharfdale Rd
Pentonville Rd
Finsbury Park
Kingsland Rd
Clerkenwell
Holborn
Strand
Charing Cross Rd
Soho
Mayfair
Bayswater
Paddington
Kensington
Chelsea
Westminster
Camden Town
Kentish Town
Highgate
Finchley
Golders Green
Hendon
Cricklewood
Willesden
Kilburn
Brondesbury
Maida Vale
St John's Wood
Regent's Park

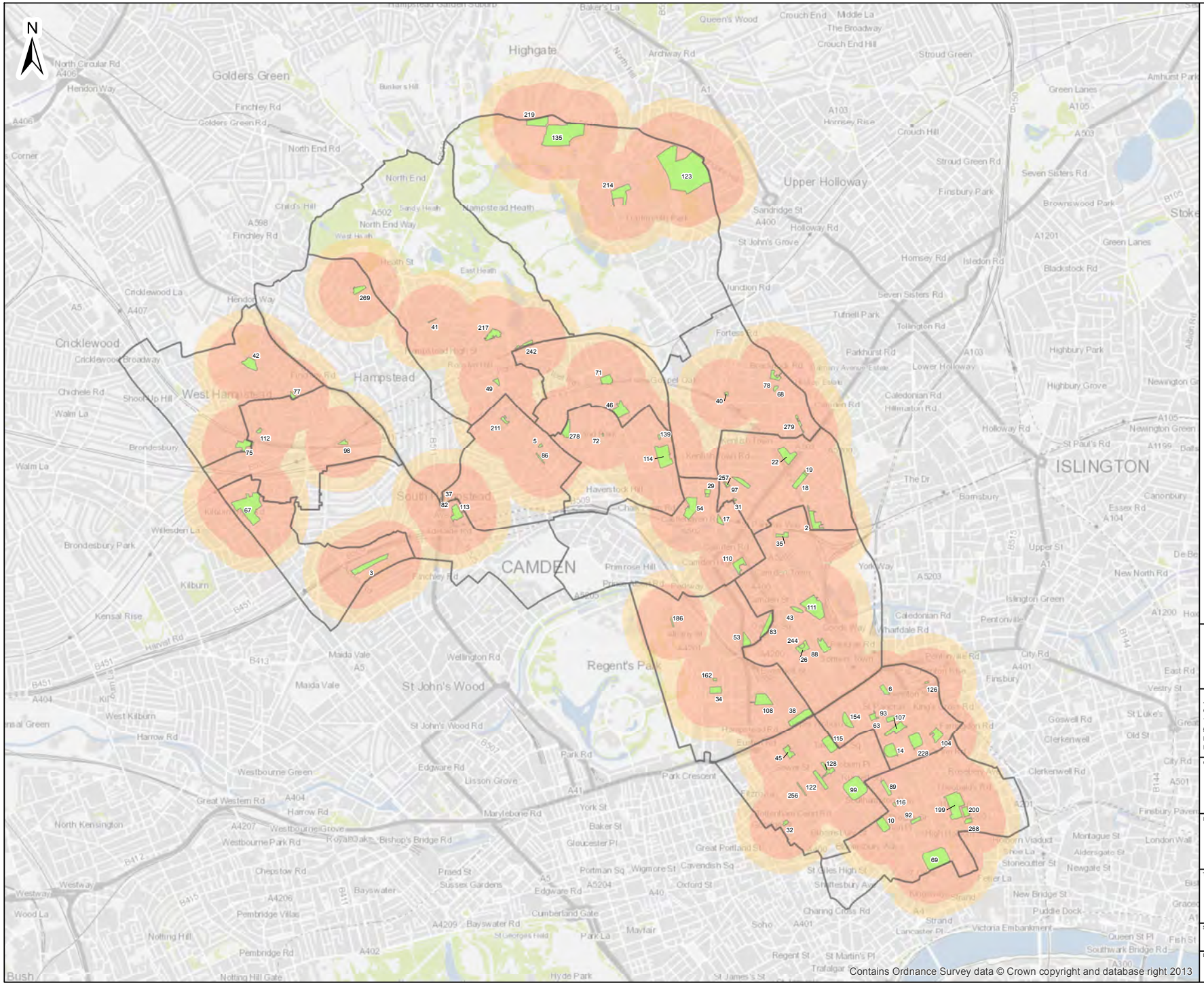

ATKINS™

- Pocket, small local and local parks
- 280m catchment area
- 400m catchment area
- Ward boundaries

0 0.5 1 Kilometre

Atkins Limited ©
Consulting Engineers
The Hub
500 Park Ave,
Bristol, South Glos.,
England, BS32 4RZ
Tel: +44(0)1454 662000
Fax: +44(0)1454 663333
www.atkinsglobal.com

Client
London Borough of Camden

Project
Camden Open Space Study

Title
Figure 5.1
Accessibility to Pocket, Small Local and Local Parks

Sheet Size	Original Scale	Designed / Drawn	Checked	Authorised
A3	1:30,000	SJD Date 23/01/14	SWK Date 23/01/14	ZG Date 23/01/14

Drawing Number: 5125421_CAM_ACC_PRK
Rev: 01

Path: P:\GBLOW\LEGE\PLH\Planning\Projects\5125421 Camden Open Space Study 2013\Technical\GIS\GIS\WIP\Figure_5_1_AccessibilityToLocalParks_01_GEO021.mxd

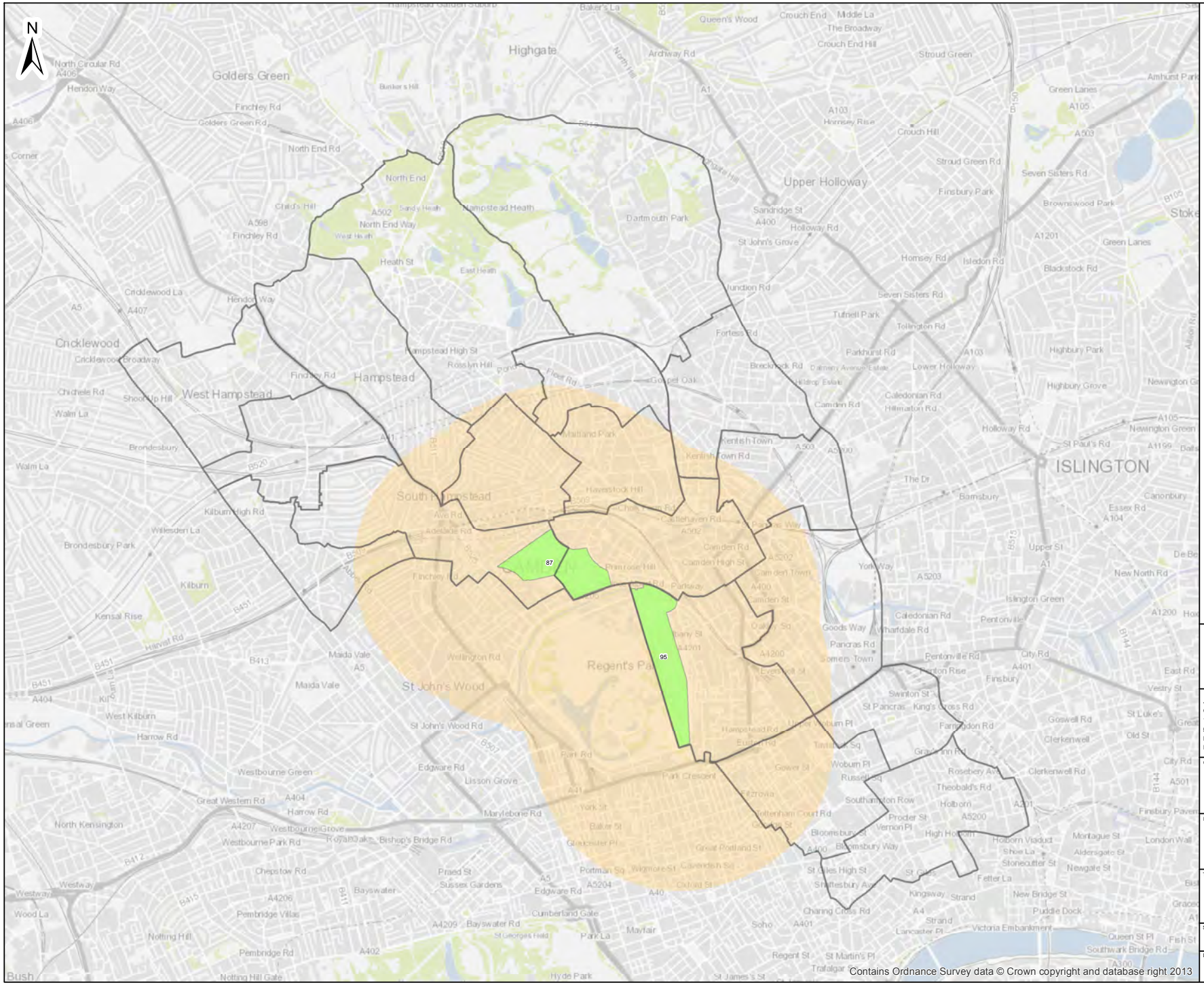

Contains Ordnance Survey data © Crown copyright and database right 2013

ATKINS™

District parks

1.2km catchment area

Ward boundaries

0 0.5 1 Kilometre

Atkins Limited ©
Consulting Engineers
The Hub
500 Park Ave,
Bristol, South Glos.,
England, BS32 4RZ
Tel: +44(0)1454 662000
Fax: +44(0)1454 663333
www.atkinsglobal.com

Client

London Borough of Camden

Project

Camden Open Space Study

Title

Figure 5.2
Accessibility to District Parks

Sheet Size	Original Scale	Designed / Drawn	Checked	Authorised
A3	1:30,000	SJD Date 23/01/14	SWK Date 23/01/14	ZG Date 23/01/14

Drawing Number: 5125421_CAM_ACC_PRK

Rev: 00

Path: P:\GBLOW\LEGE\PLH\Planning\Projects\5125421 Camden Open Space Study 2013\Technical\GIS\GIS\WIP\Figure_5_2_AccessibilityToDistrictParks_00_GEO022.mxd

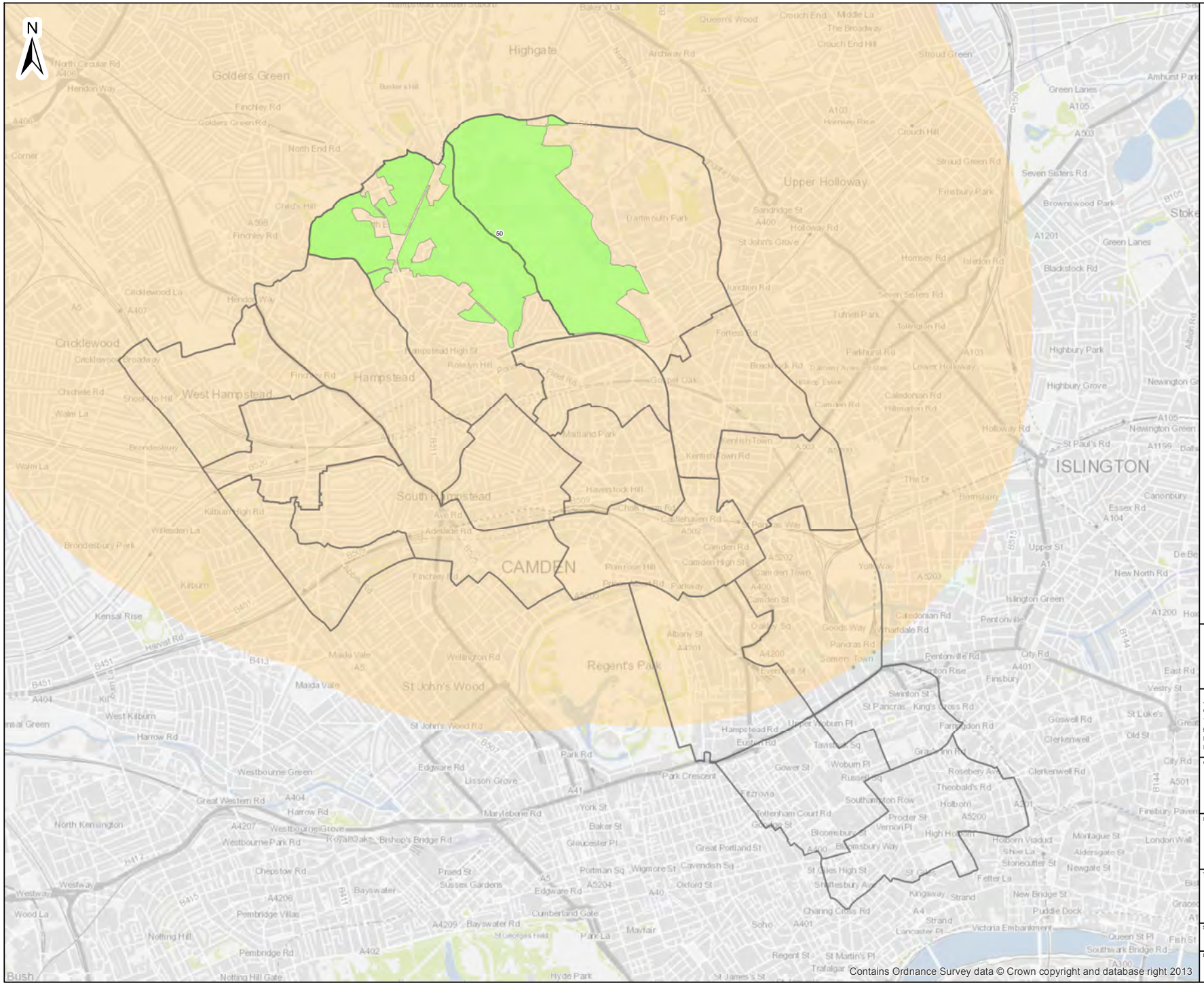

ATKINS™

Metropolitan parks

3.2km catchment area

Ward boundaries

0 0.5 1 Kilometre

Atkins Limited ©
Consulting Engineers
The Hub
500 Park Ave,
Bristol, South Glos.,
England, BS32 4RZ

Tel: +44(0)1454 662000
Fax: +44(0)1454 663333
www.atkinsglobal.com

Client

London Borough of Camden

Project

Camden Open Space Study

Title

Figure 5.3
Accessibility to Metropolitan Parks

Sheet Size	Original Scale	Designed / Drawn	Checked	Authorised
A3	1:30,000	SJD Date 23/01/14	SWK Date 23/01/14	ZG Date 23/01/14

Drawing Number: 5125421_CAM_ACC_PRK

Rev: 00

Contains Ordnance Survey data © Crown copyright and database right 2013

Path: P:\GBLOW\LEGE\PLH\Planning\Projects\5125421 Camden Open Space Study 2013\Technical\GIS\GIS\WIP\Figure_5_3_AccessibilityToMetParks_00_GEO023.mxd

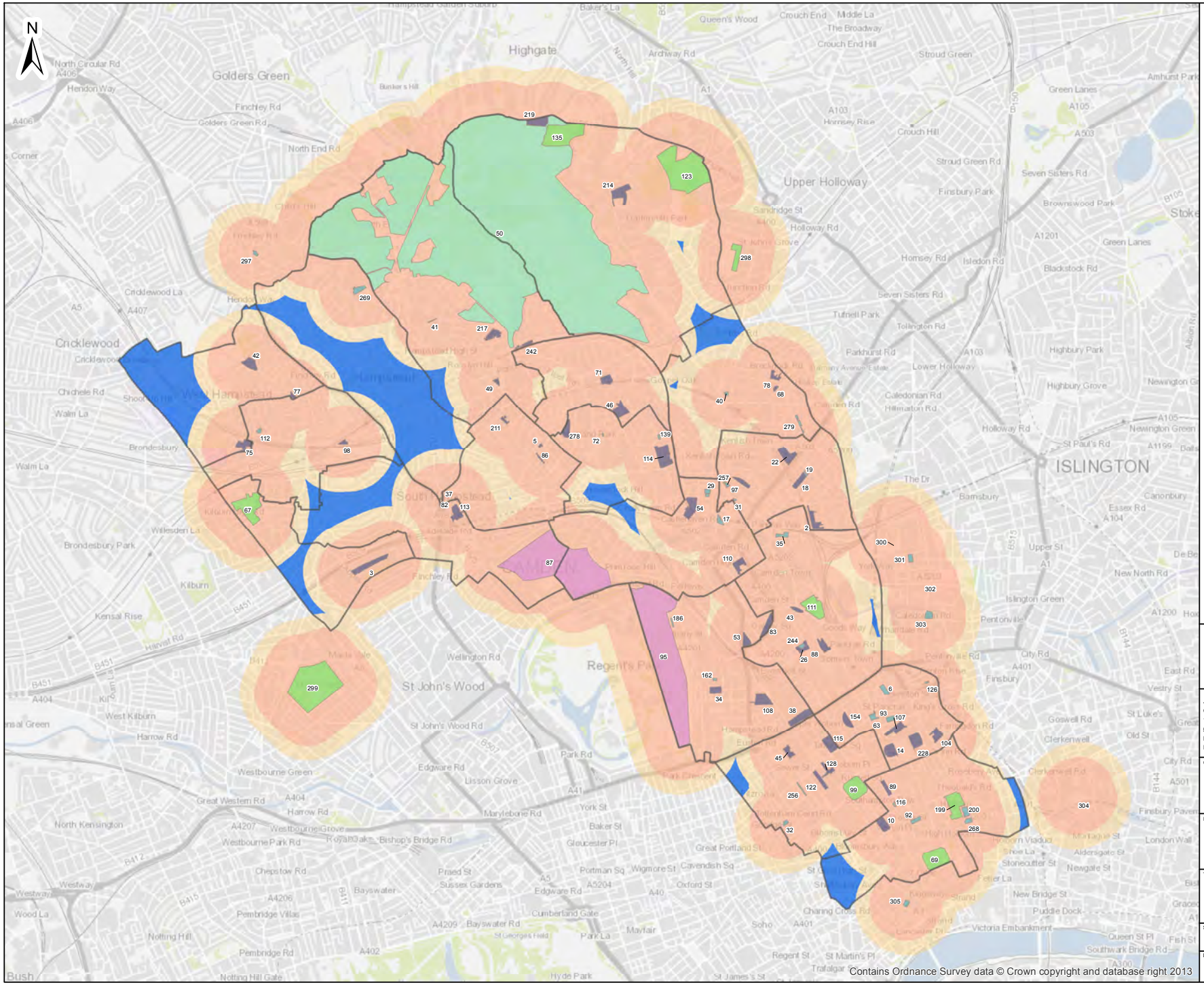

ATKINS™

Open Space Type

- District Park
- Local Park
- Metropolitan Park
- Pocket Park
- Small local park/open space
- 280m catchment area
- 400m catchment area
- Deficient areas
- Ward boundaries

0 0.5 1 Kilometre

Atkins Limited ©
Consulting Engineers
The Hub
500 Park Ave,
Bristol, South Glos.,
England, BS32 4RZ
Tel: +44(0)1454 662000
Fax: +44(0)1454 663333
www.atkinsglobal.com

Client
London Borough of Camden

Project
Camden Open Space Study

Title
Figure 5.4
Areas Deficient in Access to Public Parks

Sheet Size	Original Scale	Designed / Drawn	Checked	Authorised
A3	1:30,000	SJD Date 18/02/14	SWK Date 18/02/14	ZG Date 18/02/14

Drawing Number: 5125421_CAM_ACC_PRK
Rev: 02

Path: P:\GBLOW\LEGE\PLH\Planning\Projects\5125421 Camden Open Space Study 2013\Technical\GIS\GIS\WIP\Figure_5_4_DeficientAccessToPublicParks_02_GEO059.mxd

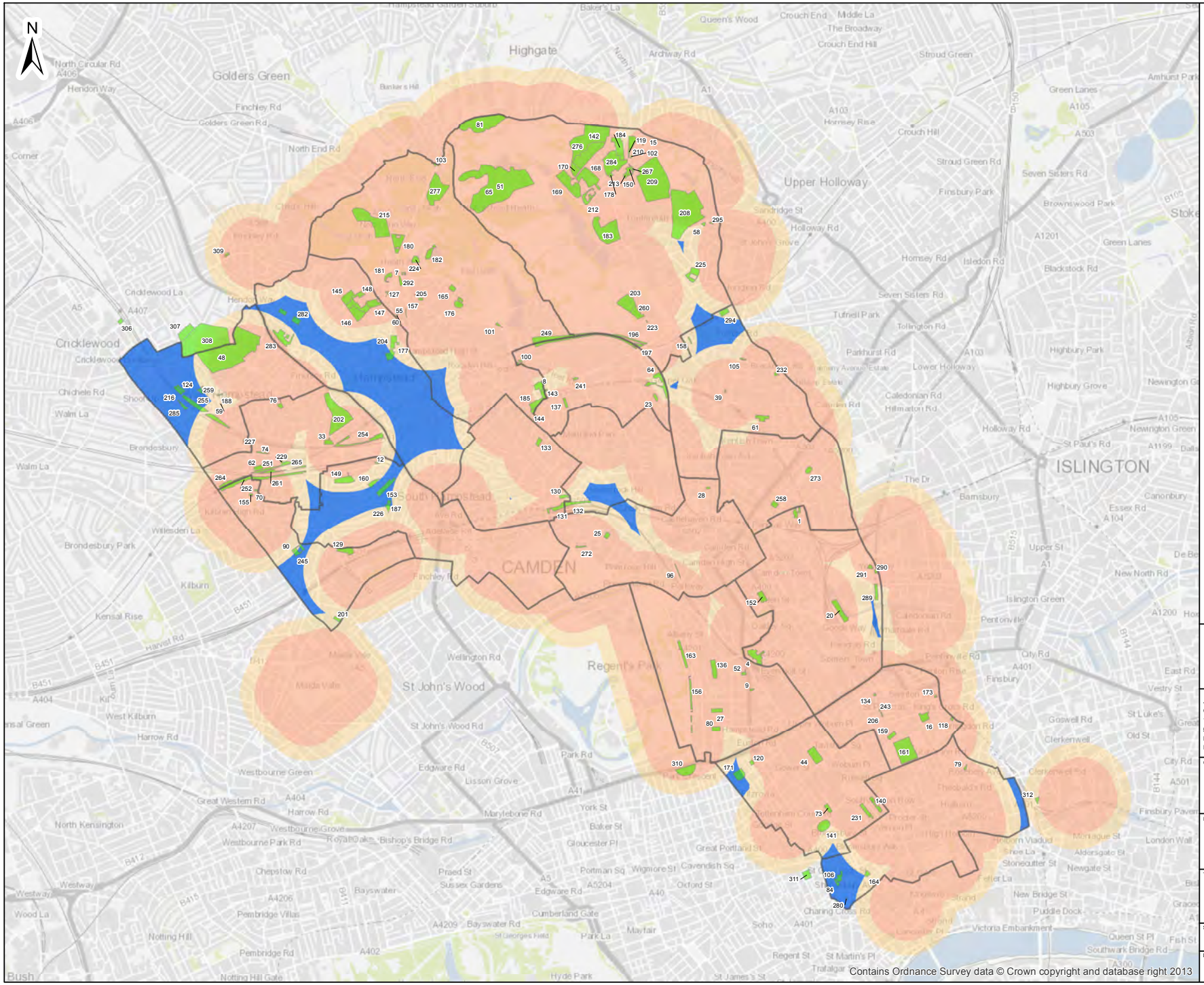

ATKINS™

- Other types of Open Space
- 280m catchment area (around public parks)
- 400m catchment area (around public parks)
- Deficient areas
- Ward boundaries

0 0.5 1 Kilometre

Atkins Limited ©
Consulting Engineers
The Hub
500 Park Ave,
Bristol, South Glos.,
England, BS32 4RZ
Tel: +44(0)1454 662000
Fax: +44(0)1454 663333
www.atkinsglobal.com

Client
London Borough of Camden

Project
Camden Open Space Study

Title
Figure 5.5
Provision of Other Types of Open Space within Deficiency Area

Sheet Size	Original Scale	Designed / Drawn	Checked	Authorised
A3	1:30,000	SJD Date 18/02/14	SWK Date 18/02/14	ZG Date 18/02/14

Drawing Number: 5125421_CAM_ACC_PRK
Rev: 02

Path: P:\GBLOW\LEGE\PLH\Planning\Projects\5125421 Camden Open Space Study 2013\Technical\GIS\GIS\WIP\Figure_5_5_ProvisionWithinDeficiency_02_GEO060.mxd

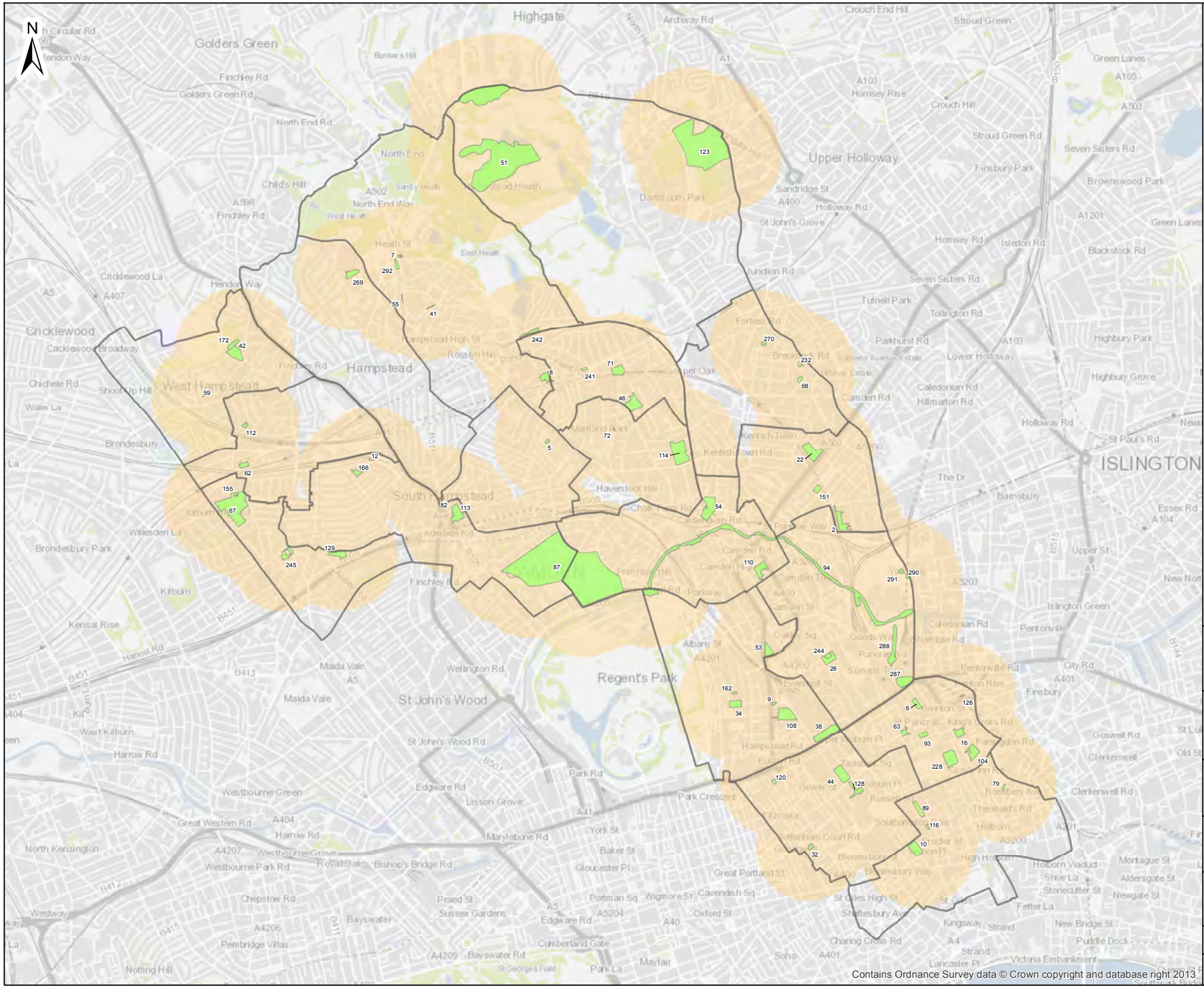

ATKINS™

Children's play provision

400m catchment area

Ward boundaries

0 0.5 1 Kilometre

Atkins Limited ©
Consulting Engineers
The Hub
500 Park Ave,
Bristol, South Glos.,
England, BS32 4RZ

Tel: +44(0)1454 662000
Fax: +44(0)1454 663333
www.atkinsglobal.com

Client

London Borough of Camden

Project

Camden Open Space Study

Title

Figure 6.1
Accessibility to Children's Play Provision

Sheet Size	Original Scale	Designed / Drawn	Checked	Authorised
A3	1:28,000	SJD Date 23/01/14	SWK Date 23/01/14	ZG Date 23/01/14

Drawing Number: 5125421_CAM_ACC_CHD

Rev: 00

Path: P:\GBLOW\LEGE\PLH\Planning\Projects\5125421 Camden Open Space Study 2013\Technical\GIS\GIS\WIP\Figure_6_1_AccessibilityToChildrensPlay_00_GEO026.mxd

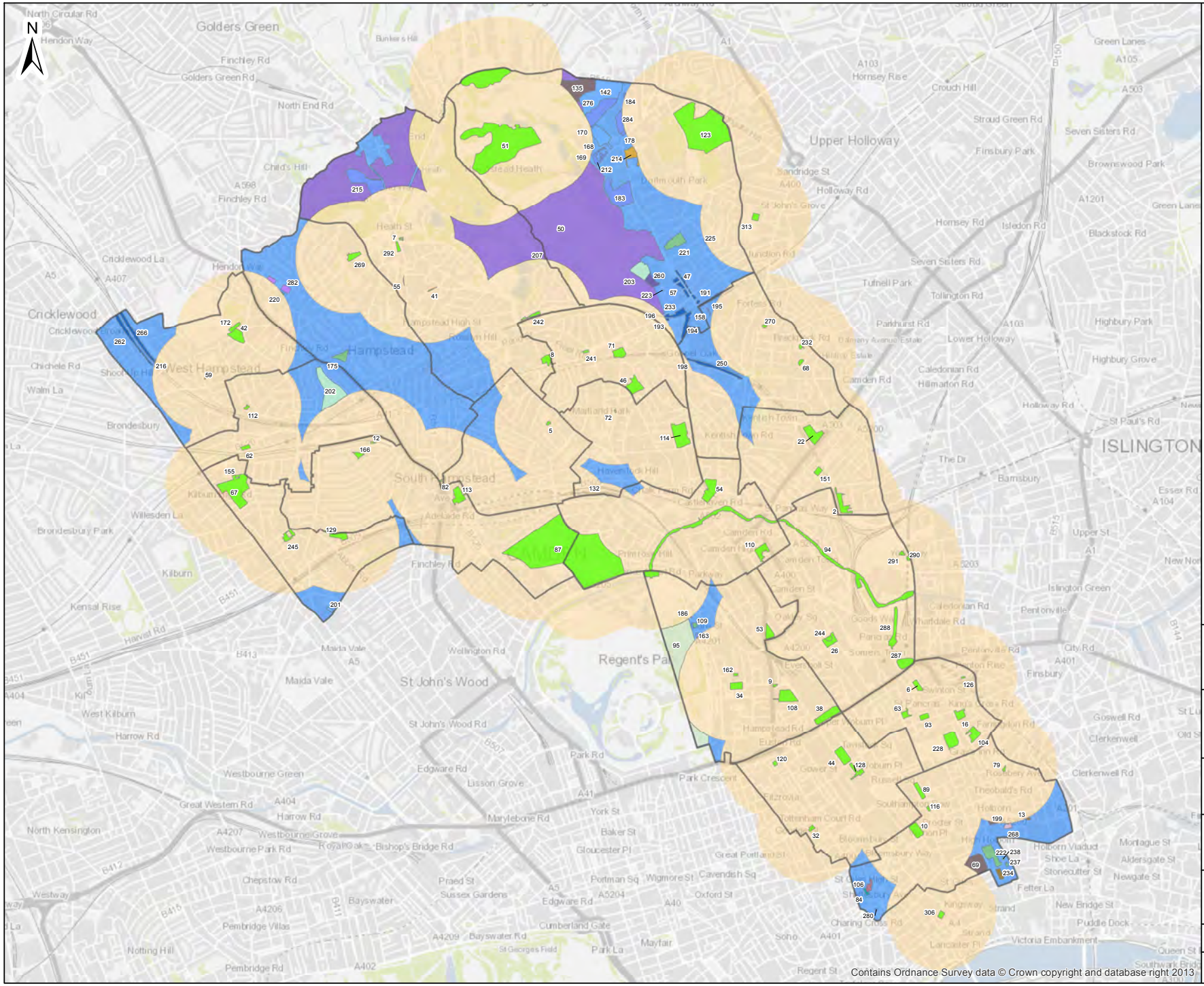

ATKINS™

- Children's play provision

Open space within deficient areas (by type)

- Metropolitan Park
- District Park
- Local Park
- Small local park/open space
- Pocket Park
- Allotments, community gardens and urban farms
- Amenity green space
- Cemetaries and chuchyards
- Civic spaces / pedestrianised areas
- Greenspaces within grounds of institution
- Linear open space / green corridors
- Natural or semi-natural urban greenspaces
- Outdoor sports facilities / playing fields (education)
- Outdoor sports facilities / playing fields (private)
- Outdoor sports facilities / playing fields (public)
- Other
- 400m catchment area
- Deficient areas
- Ward boundaries

0 0.5 1 Kilometre

Atkins Limited ©
Consulting Engineers
The Hub
500 Park Ave,
Bristol, South Glos.,
England, BS32 4RZ
Tel: +44(0)1454 662000
Fax: +44(0)1454 663333
www.atkinsglobal.com

Client
London Borough of Camden

Project
Camden Open Space Study

Title
Figure 6.2
Areas Deficient in Access to Children's Play Provision

Sheet Size	Original Scale	Designed / Drawn	Checked	Authorised
A3	1:28,000	SJD Date 06/03/14	SWK Date 06/03/14	ZG Date 06/03/14

Drawing Number: 5125421_CAM_ACC_CHD
Rev: 02

Path: P:\GBLOW\LEGE\PLH\Planning\Projects\5125421 Camden Open Space Study 2013\Technical\GIS\GIS\WIP\Figure_6_2_DeficientAccessToChildrensPlay_02_GEO067.mxd

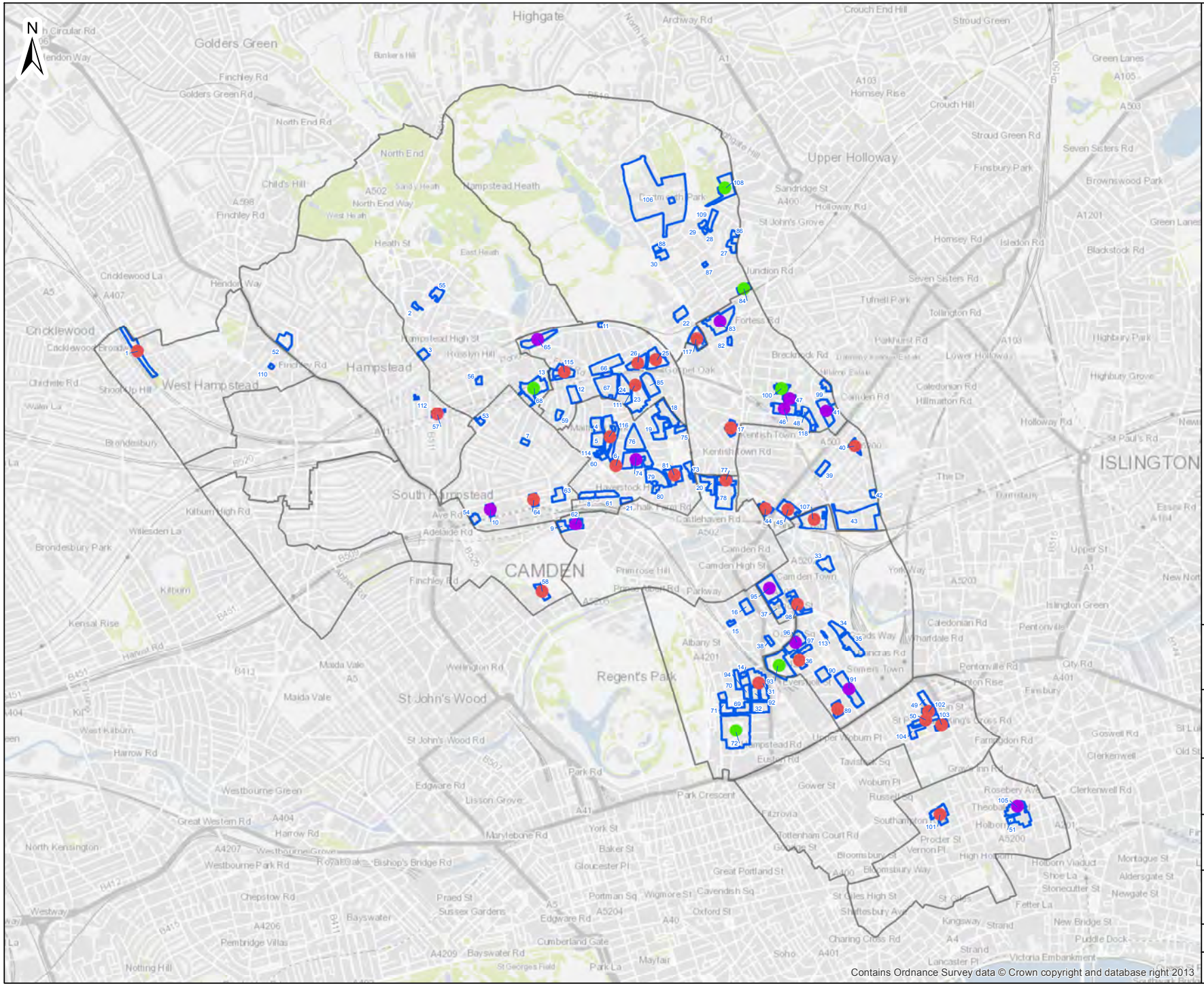

ATKINS™

- Childrens play provision
- Multi-use games
- Childrens play provision and multi-use games
- Housing estates (2005 survey)
- Ward boundaries

0 0.5 1 Kilometre

Atkins Limited ©
Consulting Engineers
The Hub
500 Park Ave,
Bristol, South Glos.,
England, BS32 4RZ
Tel: +44(0)1454 662000
Fax: +44(0)1454 663333
www.atkinsglobal.com

Client
London Borough of Camden

Project
Camden Open Space Study

Title
Figure 6.3
Children's Play / Multi-Use Games Areas in Housing Estates

Sheet Size	Original Scale	Designed / Drawn	Checked	Authorised
A3	1:28,000	SJD Date 06/03/14	SWK Date 06/03/14	ZG Date 06/03/14

Drawing Number: 5125421_CAM_ACC_CHD
Rev: 01

Path: P:\GBLOW\LEGE\PLH\Planning\Projects\5125421 Camden Open Space Study 2013\Technical\GIS\GIS\WIP\Figure_6_3_ChildrensPlayHousingEstates_01_GEO068.mxd

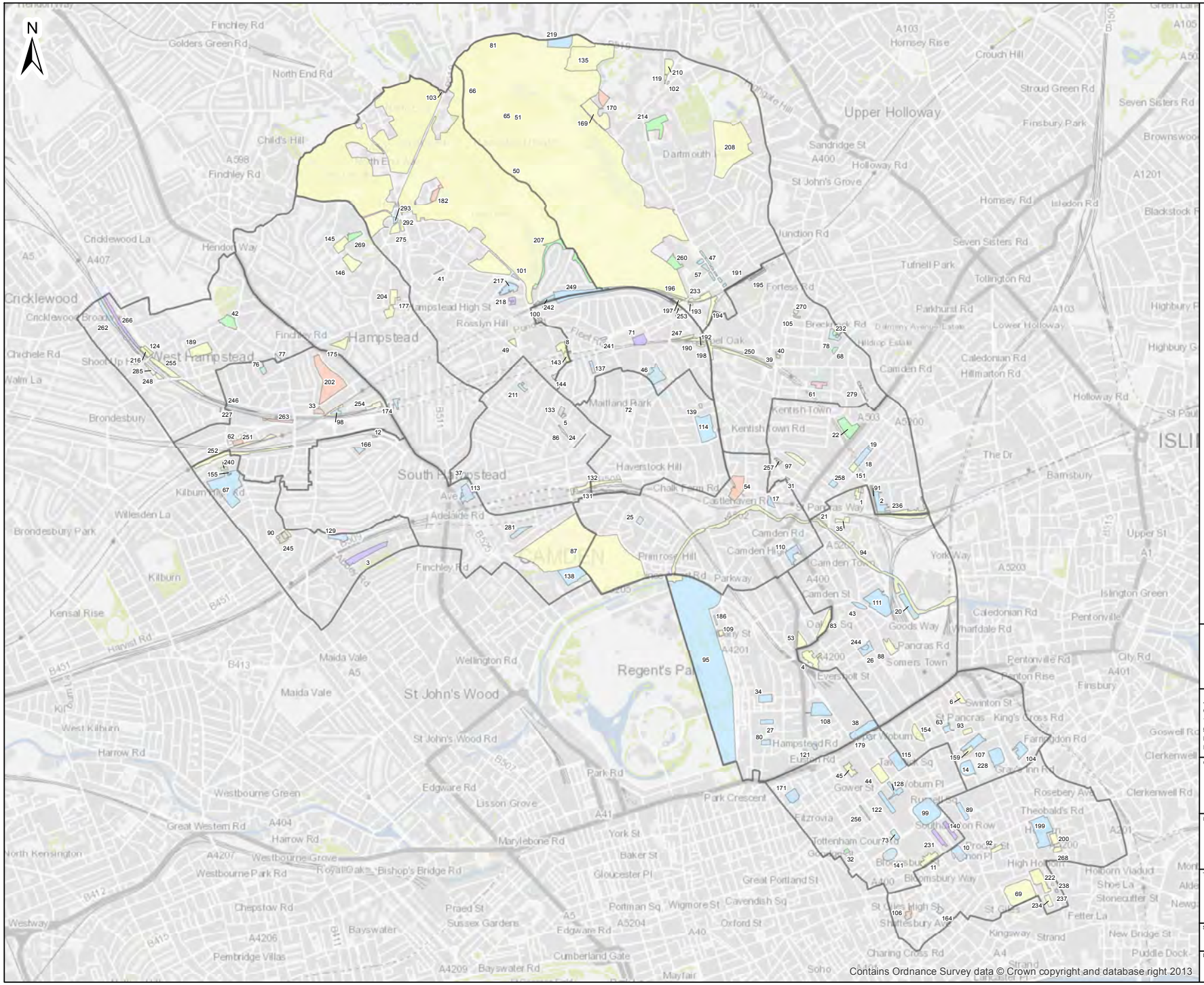
N
Hampstead
Upper Holloway
Regent's Park
St John's Wood
South Hampstead
West Hampstead
Cricklewood
Kilburn
Kentish Town
Haverstock Hill
Primrose Hill
Camden Town
Finchley Rd
Holloway Rd
Camden Rd
Kentish Town Rd
Euston Rd
Marylebone Rd
Edgware Rd
Harrow Rd
Great Western Rd
Seven Sisters Rd
Stroud Green Rd
Hornsey Rd
Junction Rd
Tufnell Park
Tollington Rd
Caledonian Rd
Pentonville
Islington Green
Clerkenwell
Finsbury
Barnsbury
Brondesbury
Brondesbury Park
Willesden La
Kensal Rise
Maida Vale
Westbourne Green
Bayswater
Paddington
Mayfair
Soho
Bloomsbury
Holborn
Camden Town
Kings Cross
Euston
Tottenham Court Rd
Oxford St
Regent St
Charing Cross Rd
Strand
Kingsway
Gower St
Euston Rd
Pancras Rd
Goods Way
Wharfdale Rd
Caledonian Rd
Hillmarton Rd
Lower Holloway
Parkhurst Rd
Fortess Rd
Brecknock Rd
Chalk Farm Rd
Adelaide Rd
Finchley Rd
Hendon Way
Cricklewood La
Child's Hill
Golders Green Rd
North End Rd
Hampstead High St
Rosslyn Hill
Fleet Rd
Maitland Park
Dartmouth
Sandridge St
St John's Grove
Holloway Rd
Hornsey Rise
Crouch Hill
Finsbury Park
Brownswood
Blackstock R
Highbury P
Highbury G
Holloway Rd
St Paul
ISLI
The Dr
Upper St
A1
City Rd
A401
Finsbury
Goswell Ro
Clerkenwell
Clerkenwell Rd
Rosebery Ave
Theobald's Rd
Farringdon Rd
King's Cross Rd
Swinton St
Holborn Viaduct
Shoe La
Stonecutter St
Fetter La
New Bridge St
Puddle Dock
Kingsway
Charing Cross Rd
Shaftesbury Ave
St Giles High St
Bloomsbury Way
Great Portland St
Cavendish Sq
Wigmore St
Portman Sq
Baker St
Gloucester Pl
York St
Park Crescent
Park Rd
St John's Wood Rd
Lisson Grove
Edgware Rd
Praed St
Sussex Gardens
Cumberland Gate
Bayswater Rd
Pembridge Villas
Westway
Chepstow Rd
Westbourne Park Rd
Westbourne Grove
Royal Oak
Bishop's Bridge Rd
Great Western Rd
Harrow Rd
North Kensington
Kilburn
West Kilburn
Maida Vale
Wellington Rd
Harvest Rd
Kensal Rise
Brondesbury Park
Willesden La
Chichele Rd
Walm La
Shoot Up Hill
Kilburn High Rd
Finchley Rd
Golders Green Rd
Child's Hill
Cricklewood La
Hendon Way
Finchley Rd
Hampstead High St
Rosslyn Hill
Fleet Rd
Maitland Park
Haverstock Hill
Chalk Farm Rd
Adelaide Rd
Primrose Hill
Camden Rd
Camden High
Camden Town
Camden St
Kentish Town Rd
Kentish Town
Euston Rd
Pancras Rd
Goods Way
Wharfdale Rd
Caledonian Rd
Hillmarton Rd
Lower Holloway
Parkhurst Rd
Fortess Rd
Brecknock Rd
Junction Rd
Tufnell Park
Tollington Rd
Holloway Rd
Hornsey Rd
Isledon Rd
Seven Sisters Rd
Stroud Green Rd
Finsbury Park
Upper Holloway
Sandridge St
St John's Grove
Holloway Rd
Hornsey Rise
Crouch Hill
Dartmouth
Hampstead
West Hampstead
South Hampstead
Cricklewood
Kilburn
Regent's Park
St John's Wood
Maida Vale
Kensal Rise
Brondesbury
Brondesbury Park
Willesden La
Chichele Rd
Walm La
Shoot Up Hill
Kilburn High Rd
Finchley Rd
Golders Green Rd
North End

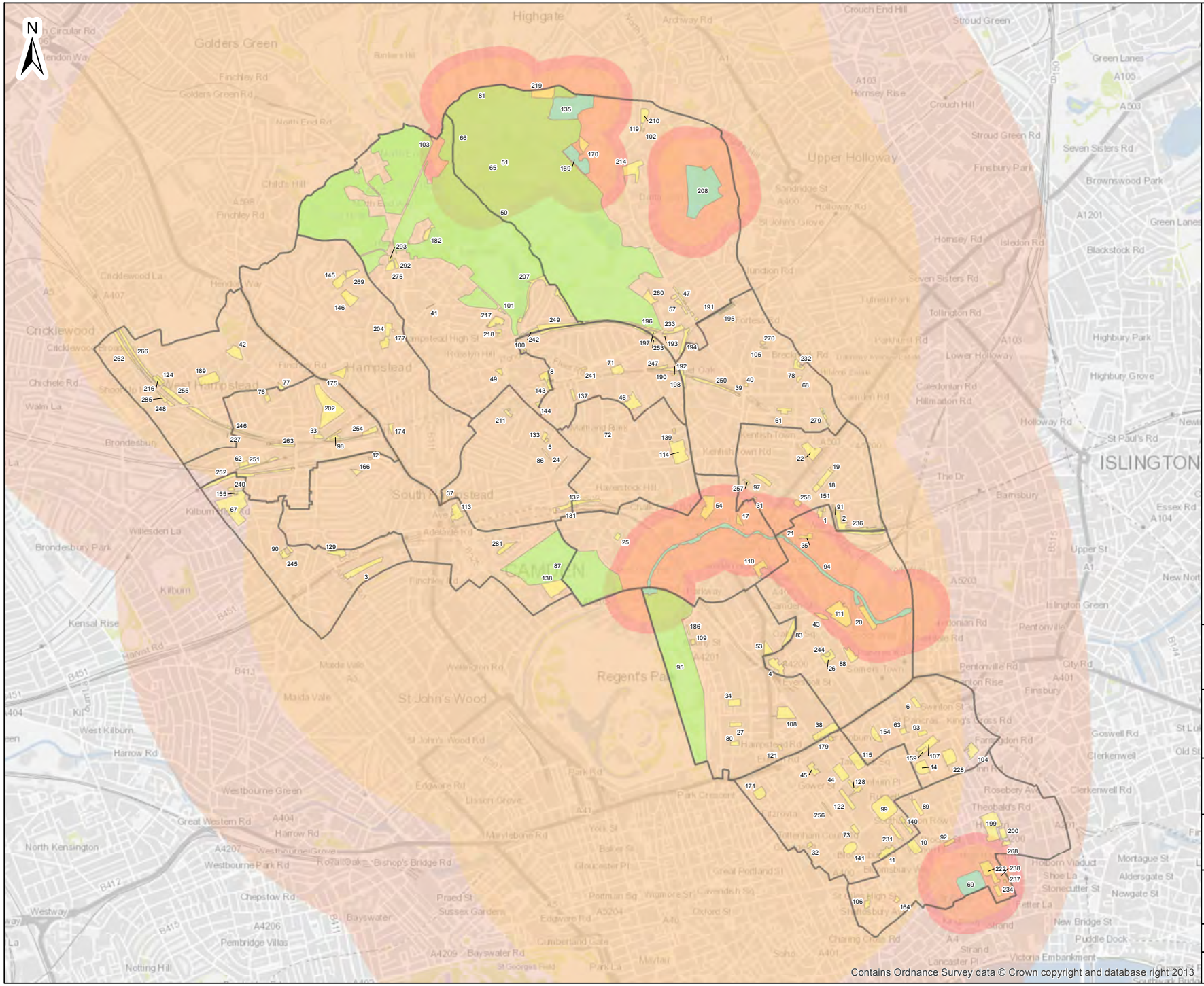

ATKINS™

Total Natural Greenspace per Space

- < 2 ha
- 2 -20 ha
- > 20 ha
- 210m catchment area of sites 2-20ha in size
- 300m catchment area of sites 2-20ha in size
- 2km catchment area of sites >20ha in size
- 3km catchment area of sites >20ha in size
- Ward boundaries

0 0.5 1 Kilometre

Atkins Limited ©
Consulting Engineers
The Hub
500 Park Ave,
Bristol, South Glos.,
England, BS32 4RZ
Tel: +44(0)1454 662000
Fax: +44(0)1454 663333
www.atkinsglobal.com

Client
London Borough of Camden

Project
Camden Open Space Study

Title
Figure 7.2
Deficiencies in Natural Greenspace

Sheet Size	Original Scale	Designed / Drawn	Checked	Authorised
A3	1:28,000	SJD Date 27/01/14	SWK Date 27/01/14	ZG Date 27/01/14

Drawing Number: 5125421_CAM_NAT_GRN
Rev: 00

Path: P:\GBLOW\LEGE\PLH\Planning\Projects\5125421 Camden Open Space Study 2013\Technical\GIS\GIS\WIP\Figure_7_2_DeficientInNaturalGreenspace_00_GEO030.mxd

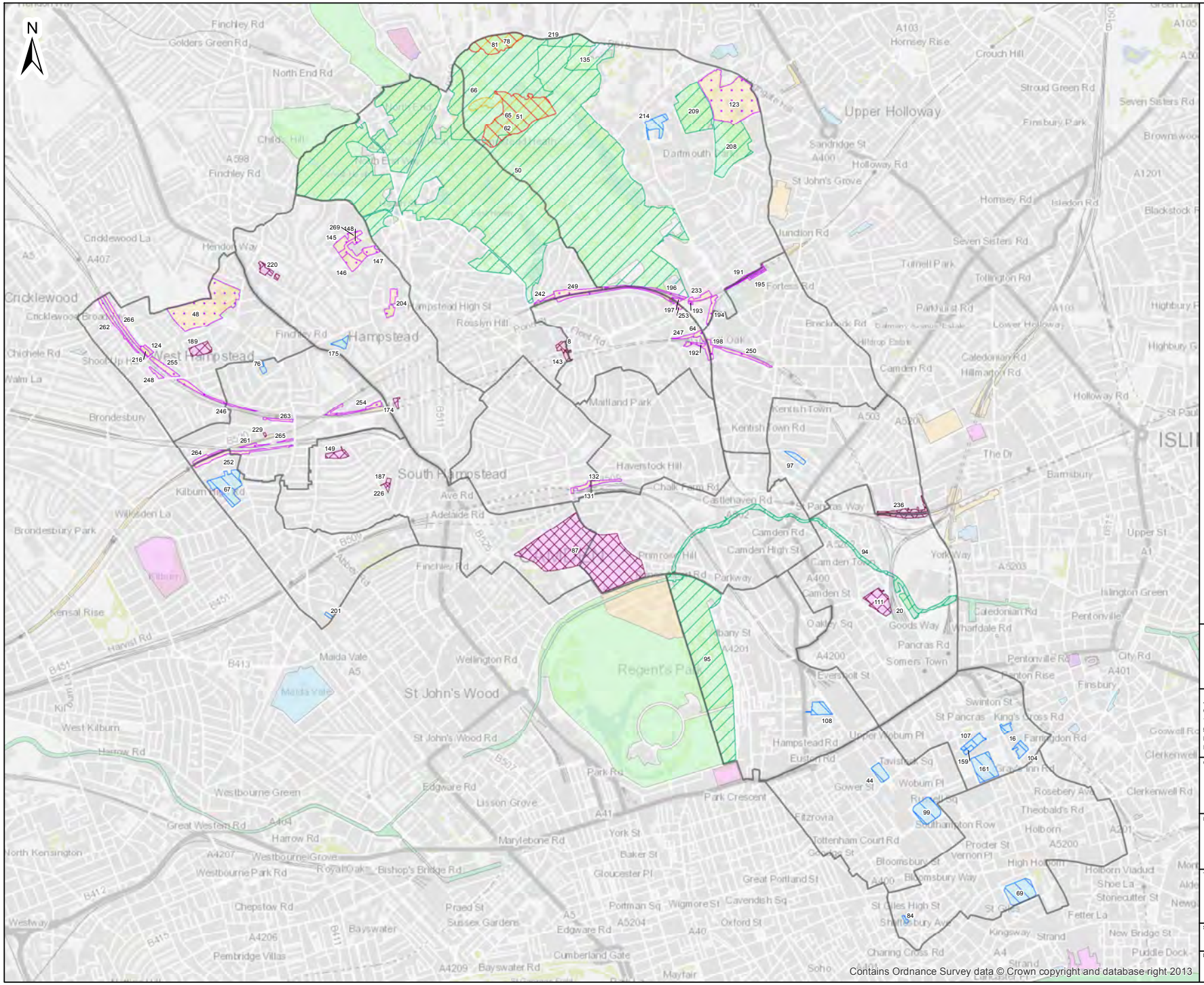
N
Hampstead
Cricklewood
West Hampstead
South Hampstead
St John's Wood
Regent's Park
Upper Holloway
Kentish Town
Camden Town
Finchley Rd
Hampstead High St
Rosslyn Hill
Haverstock Hill
Chalk Farm Rd
Camden Rd
Camden High St
Kilburn High Rd
Brondesbury
Brondesbury Park
Kensal Rise
Maida Vale
Wellington Rd
St John's Wood Rd
Edgware Rd
Lisson Grove
Marylebone Rd
Baker St
Gloucester Pl
Portman Sq
Wigmore St
Oxford St
Cavendish Sq
Great Portland St
Tottenham Court Rd
Euston Rd
Hampstead Rd
Gower St
Bloomsbury Way
Southampton Row
Holborn
Kingsway
Strand
Charing Cross Rd
Soho
Mayfair
Bayswater
Pembridge Villas
Bayswater Rd
Cumberland Gate
Westbourne Grove
Westbourne Park Rd
Chepstow Rd
Praed St
Sussex Gardens
Great Western Rd
Harrow Rd
Westway
North Kensington
Holloway Rd
Seven Sisters Rd
Finsbury Park
Stroud Green Rd
Hornsey Rd
Junction Rd
Camden Rd
Caledonian Rd
Pentonville Rd
Islington Green
Pentonville
Clerkenwell Rd
Farringdon Rd
Theobalds Rd
Holborn Viaduct
Fetter La
New Bridge St
Puddle Dock
Shoe La
Stonecutter St
Finsbury
Barnsbury
Upper St
Highbury
Blackstock
Brownswood
Crouch Hill
Hornsey Rise
Tollington Rd
Parkhurst Rd
Lower Holloway
Tufnell Park
Dartmouth
Sandridge St
St John's Grove
Junction Rd
Fortess Rd
Maitland Park
Kentish Town Rd
Castlehaven Rd
St Pancras Way
Camden Rd
Camden High St
Oakley Sq
Goods Way
Wharfdale Rd
Pancras Rd
Somers Town
Euston Rd
Tavistock Sq
Wobum Pl
Rosebery Ave
Theobalds Rd
Procter St
Vernon Pl
High Holborn
Bloomsbury St
St Giles High St
Shaftesbury Ave
Fitzrovia
Gower St
Upper Wobum Pl
Swinton St
King's Cross Rd
Farringdon Rd
Grays Inn Rd
Clerkenwell
Goswell Rd
Finsbury
Upper St
Kilburn
West Kilburn
Harrow Rd
Kensal Rise
Harvest Rd
Wilkeden La
Brondesbury Park
Kilburn High Rd
Finchley Rd
Hendon Way
Cricklewood La
Chichele Rd
Walm La
Shoot Up Hill
Child's Hill
North End Rd
Golders Green Rd
Finchley Rd
Ave Rd
Adelaide Rd
Abbey Rd
Maida Vale
Wellington Rd
Park Rd
Park Crescent
Parkway
Primrose Hill
Albany St
Regent's Park
Maitland Park
Kentish Town
Camden Town
Camden St
Oakley Sq
Goods Way
Pancras Rd
Somers Town
Euston Rd
Tavistock Sq
Wobum Pl
Rosebery Ave
Theobalds Rd
Holborn
Procter St
Vernon Pl
High Holborn
Bloomsbury St
Bloomsbury Way
St Giles High St
Shaftesbury Ave
Fitzrovia
Gower St
Upper Wobum Pl
Swinton St
King's Cross Rd
Farringdon Rd
Grays Inn Rd
Clerkenwell
Goswell Rd
Finsbury
Upper St
Islington Green
Pentonville
Clerkenwell Rd
Farringdon Rd
Theobalds Rd
Holborn Viaduct
Fetter La
New Bridge St
Puddle Dock
Shoe La
Stonecutter St
Strand
Kingsway
Charing Cross Rd
Soho
Mayfair
Bayswater
Pembridge Villas
Bayswater Rd
Cumberland Gate
Westbourne Grove
Westbourne Park Rd
Chepstow Rd
Praed St
Sussex Gardens
Great Western Rd
Harrow Rd
Westway
North Kensington
Holloway Rd
Seven Sisters Rd
Finsbury Park
Stroud Green Rd
Hornsey Rd
Junction Rd
Camden Rd
Caledonian Rd
Pentonville Rd
Islington Green
Pentonville
Clerkenwell Rd
Farringdon Rd
Theobalds Rd
Holborn Viaduct
Fetter La
New Bridge St
Puddle Dock
Shoe La
Stonecutter St
Finsbury
Barnsbury
Upper St
Highbury
Blackstock
Brownswood
Crouch Hill
Hornsey Rise
Tollington Rd
Parkhurst Rd
Lower Holloway
Tufnell Park
Dartmouth
Sandridge St
St John's Grove
Junction Rd
Fortess Rd
Maitland Park
Kentish Town Rd
Castlehaven Rd
St Pancras Way
Camden Rd
Camden High St
Oakley Sq
Goods Way
Wharfdale Rd
Pancras Rd
Somers Town
Euston Rd
Tavistock Sq
Wobum Pl
Rosebery Ave
Theobalds Rd
Procter St
Vernon Pl
High Holborn
Bloomsbury St

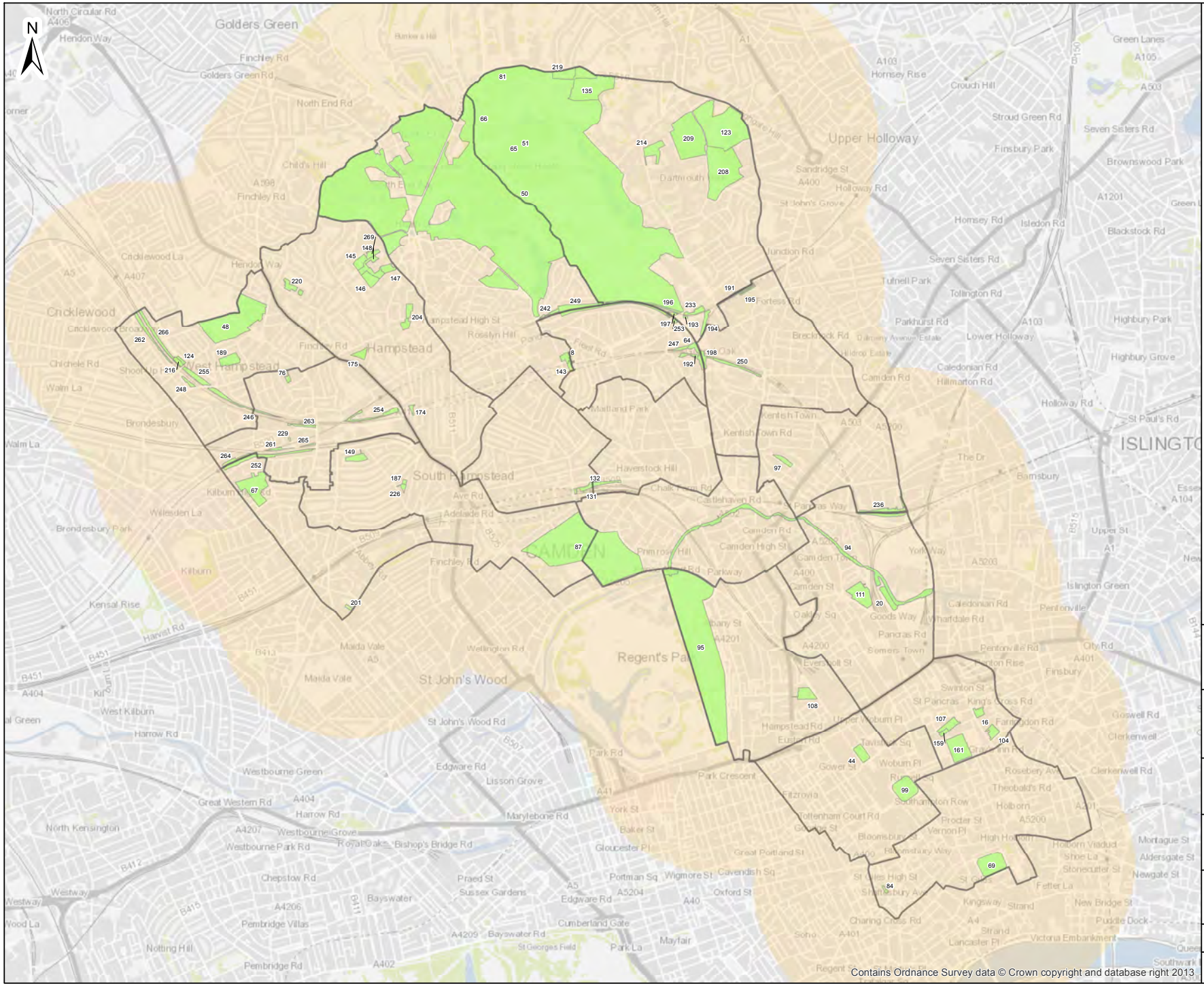
N
Golders Green
Hampstead
Cricklewood
South Hampstead
Regent's Park
St John's Wood
Upper Holloway
ISLINGTON
Kensal Rise
Kilburn
Brondesbury
Finchley Rd
Hendon Way
Holloway Rd
Seven Sisters Rd
Finsbury Park
Highbury Park
Highbury Grove
Brownswood Park
Blackstock Rd
Stroud Green Rd
Crouch Hill
Hornsey Rise
Green Lanes
Camden Rd
Kentish Town
Haverstock Hill
Camden High St
Euston Rd
Marylebone Rd
Edgware Rd
Bayswater
Notting Hill
Mayfair
Westbourne Green
Maida Vale
Harrow Rd
Great Western Rd
Chepstow Rd
Pembridge Villas
Pembridge Rd
Westway
Wood La
Walm La
Brondesbury Park
Willesden La
Kilburn Ave
Finchley Rd
Child's Hill
North End Rd
Golders Green Rd
North Circular Rd
Cricklewood La
Chichele Rd
Shoot Up Hill
Hendon Way
Rosslyn Hill
Hampstead High St
Fortess Rd
Junction Rd
Tufnell Park
Tollington Rd
Parkhurst Rd
Lower Holloway
Caledonian Rd
Hillmarton Rd
Holloway Rd
St Paul's Rd
Barnsbury
Upper St
Islington Green
Pentonville
Finsbury
Clerkenwell
Goswell Rd
Clerkenwell Rd
Farringdon Rd
Theobald's Rd
Holborn
Montague St
Aldersgate St
Newgate St
New Bridge St
Puddle Dock
Victoria Embankment
Strand
Kingsway
Charing Cross Rd
Tottenham Court Rd
Oxford St
Cavendish Sq
Wigmore St
Portman Sq
Baker St
Gloucester Pl
Great Portland St
Bloomsbury
Euston Rd
Camden Rd
Kentish Town Rd
Maitland Park
Chalk Farm Rd
Adelaide Rd
Finchley Rd
Wellington Rd
St John's Wood Rd
Park Rd
Park Crescent
Regent's Park
Pancras Rd
Goods Way
Caledonian Rd
Wharfdale Rd
Islington Green
Pentonville Rd
Farringdon Rd
Clerkenwell Rd
Holborn Viaduct
Shoe La
Fetter La
Stonecutter St
Newgate St
Montague St
Aldersgate St
Kingsway
Strand
Charing Cross Rd
Victoria Embankment
Lancaster Pl
Soho
Mayfair
Park La
St Georges Field
Bayswater Rd
Cumberland Gate
Edgware Rd
Sussex Gardens
Praed St
Bishop's Bridge Rd
Westbourne Grove
Westbourne Park Rd
Royal Oak
Lisson Grove
Edgware Rd
Harrow Rd
Great Western Rd
Westway
Wood La
Walm La
Brondesbury Park
Willesden La
Kilburn
Kensal Rise
Harvest Rd
Maida Vale

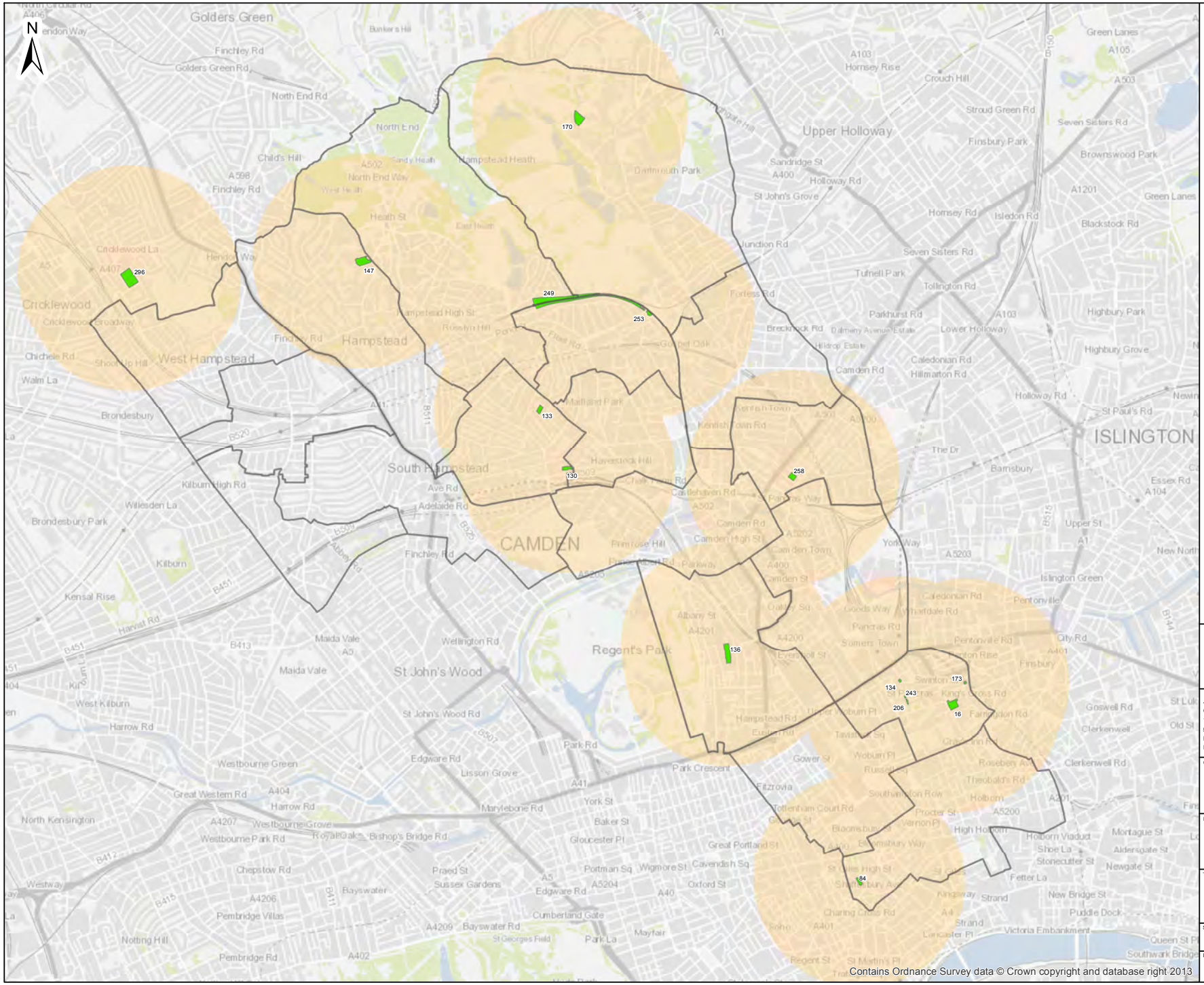
N
Golders Green
Finchley Rd
North End Rd
North End
Child's Hill
Hampstead Heath
Dartmouth Park
Upper Holloway
Cricklewood
West Hampstead
Hampstead
South Hampstead
CAMDEN
Regent's Park
St John's Wood
ISLINGTON
Kilburn
Brondesbury
Willesden La
Kensal Rise
Maida Vale
Wellington Rd
Edgware Rd
Park Rd
Park Crescent
Marylebone Rd
Great Western Rd
Harrow Rd
Westbourne Green
Bayswater
Pembridge Villas
Notting Hill
Pembridge Rd
Holloway Rd
Seven Sisters Rd
Finsbury Park
Highbury Park
Highbury Grove
Camden Rd
Kentish Town Rd
Haverstock Hill
Barnsbury
Islington Green
Pentonville
Clerkenwell
Goswell Rd
Clerkenwell Rd
Holborn
Strand
Victoria Embankment
Queen St Pl
Southwark Bridge
Great Portland St
Oxford St
Cavendish Sq
Wigmore St
Portman Sq
Baker St
Gloucester Pl
York St
Euston Rd
Tottenham Court Rd
Gower St
Euston Sq
Fitzrovia
Soho
Mayfair
Park La
Cumberland Gate
Bayswater Rd
Edgware Rd
Praed St
Sussex Gardens
Westway
Notting Hill
Chepstow Rd
Westbourne Park Rd
Bishop's Bridge Rd
Westbourne Grove
Harrow Rd
Lisson Grove
St John's Wood Rd
Maida Vale
Kilburn High Rd
Finchley Rd
Adelaide Rd
Ave Rd
Camden High St
Camden Town
Kentish Town
Tufnell Park
Holloway Rd
Caledonian Rd
Pentonville Rd
City Rd
Finsbury
Farringdon Rd
Holborn Viaduct
Newgate St
Aldersgate St
Montague St
Fetter La
New Bridge St
Puddle Dock
Shoe La
Stonecutter St
Charing Cross Rd
Shaftesbury Av
Regent St
St Martin's Pl
Lancaster Pl
Kingsway
Theobald's Rd
Southampton Row
Bloomsbury Way
Russell Sq
Woburn Pl
Euston Rd
Hampstead Rd
Camden Rd
Holloway Rd
Upper St
Essex Rd
Green Lanes
Brownswood Park
Blackstock Rd
Stroud Green Rd
Hornsey Rd
Isledon Rd
Junction Rd
Tollington Rd
Parkhurst Rd
Lower Holloway
Hillmarton Rd
Brecknock Rd
Fortess Rd
Gospel Oak
Maitland Park
Kentish Town
Camden Rd
Camden High St
Primrose Hill
Chalk Farm Rd
Camden Rd
Caledonian Rd
Pentonville Rd
Goods Way
Wharfdale Rd
Pancras Rd
Somers Town
Euston Rd
Hampstead Rd
Tavistock Sq
Woburn Pl
Russell Sq
Gower St
Euston Sq
Fitzroy Sq
Tottenham Court Rd
Southampton Row
Procter St
Vernon Pl
Bloomsbury Way
Great Portland St
Cavendish Sq
Wigmore St
Oxford St
Marylebone Rd
Baker St
Gloucester Pl
Portman Sq
Edgware Rd
Praed St
Sussex Gardens
Bayswater Rd
Cumberland Gate
Park La
Mayfair
Soho
Charing Cross Rd
Shaftesbury Av
Kingsway
Strand
Lancaster Pl
Regent St
St Martin's Pl
Victoria Embankment
Queen St Pl
Southwark Bridge
Fetter La
New Bridge St
Puddle Dock
Shoe La
Stonecutter St
Holborn Viaduct
Newgate St
Aldersgate St
Montague St
Clerkenwell Rd
Goswell Rd
Clerkenwell
Holborn
Strand
Victoria Embankment
Queen St Pl
Southwark Bridge
Great Portland St
Oxford St
Cavendish Sq
Wigmore St
Portman Sq
Baker St
Gloucester Pl
York St
Euston Rd
Tottenham Court Rd
Gower St
Euston Sq
Fitzroy Sq
Tottenham Court Rd
Southampton Row
Procter St
Vernon Pl
Bloomsbury Way
Great Portland

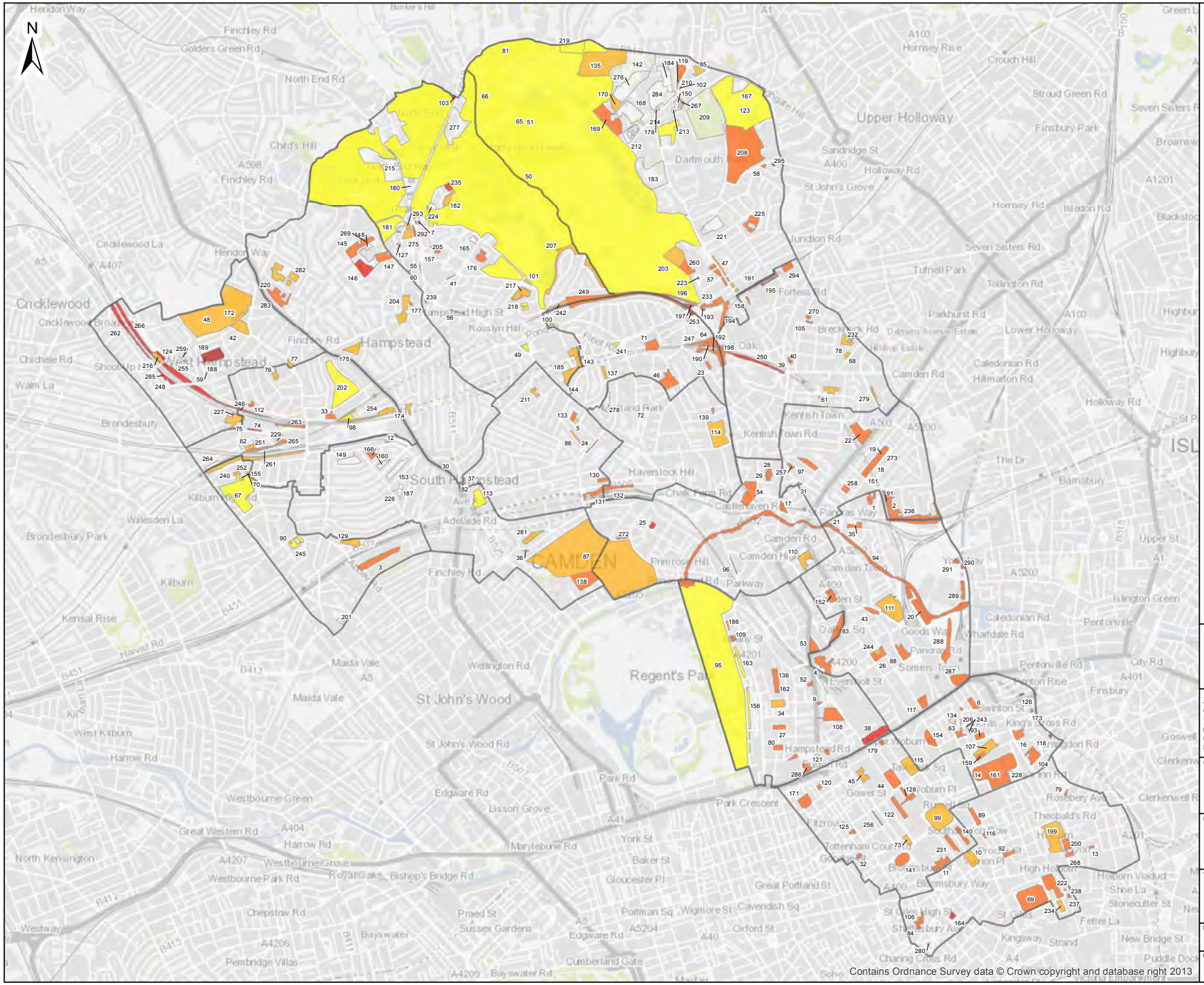

ATKINS™

Quality score

- N/A
- Very poor
- Poor
- Fair
- Good
- Very good
- Ward boundaries

0 0.5 1 Kilometre

Atkins Limited ©
Consulting Engineers
The Hub
500 Park Ave,
Bristol, South Glos.,
England, BS32 4RZ

Tel: +44(0)1454 662000
Fax: +44(0)1454 663333
www.atkinsglobal.com

Client

London Borough of Camden

Project

Camden Open Space Study

Title

Figure 9.1
Quality of Open Spaces

Sheet Size	Original Scale	Designed / Drawn	Checked	Authorised
A3	1:26,000	SJD Date 23/01/14	SWK Date 23/01/14	ZG Date 23/01/14

Drawing Number: 5125421_CAM_OPN_QTY

Rev: 00

Path: P:\GBLOW\LEGE\PLH\Planning\Projects\5125421 Camden Open Space Study 2013\Technical\GIS\GIS\WIP\Figure_9_1_QualityOfOpenSpaces_00_GEO035.mxd

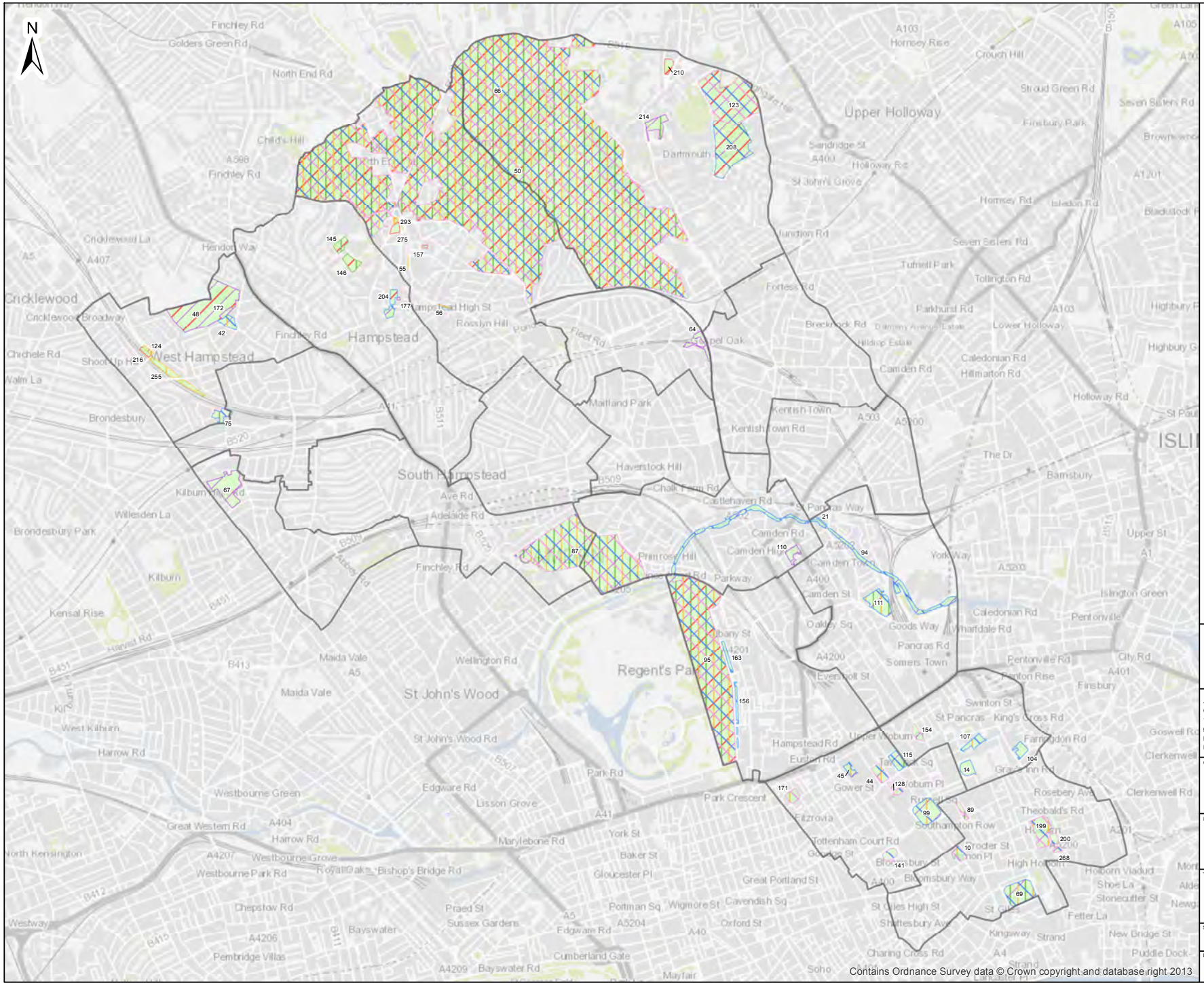

ATKINS™

- It is clearly distinguishable from the built up area providing separation between different communities
- It contributes to the special identity of the Borough
- It creates a positive and significant open space experience when passed or crossed while travelling on the adjacent main road networks and railway?
- It contributes to the sense of place of the local area
- It helps define neighbourhoods within the urban area
- It accomodates recognised and recognisable features of local importance (e.g. Buildings/structures, landscape, events/activities)
- The open space fulfills a structural role
- Ward boundaries

0 0.5 1 Kilometre

Atkins Limited ©
Consulting Engineers
The Hub
500 Park Ave,
Bristol, South Glos.,
England, BS32 4RZ
Tel: +44(0)1454 662000
Fax: +44(0)1454 663333
www.atkinsglobal.com

Client
London Borough of Camden

Project
Camden Open Space Study

Title
Figure 10.1
Structural Role of Open Spaces

Sheet Size	Original Scale	Designed / Drawn	Checked	Authorised
A3	1:26,000	SJD Date 27/01/14	SWK Date 27/01/14	ZG Date 27/01/14

Drawing Number: 5125421_CAM_OPN_STR
Rev: 00

Path: P:\GBLOW\LEGE\PLH\Planning\Projects\5125421 Camden Open Space Study 2013\Technical\GIS\GIS\WIP\Figure_10_1_StructuralRoleOfOpenSpace_00_GEO036.mxd

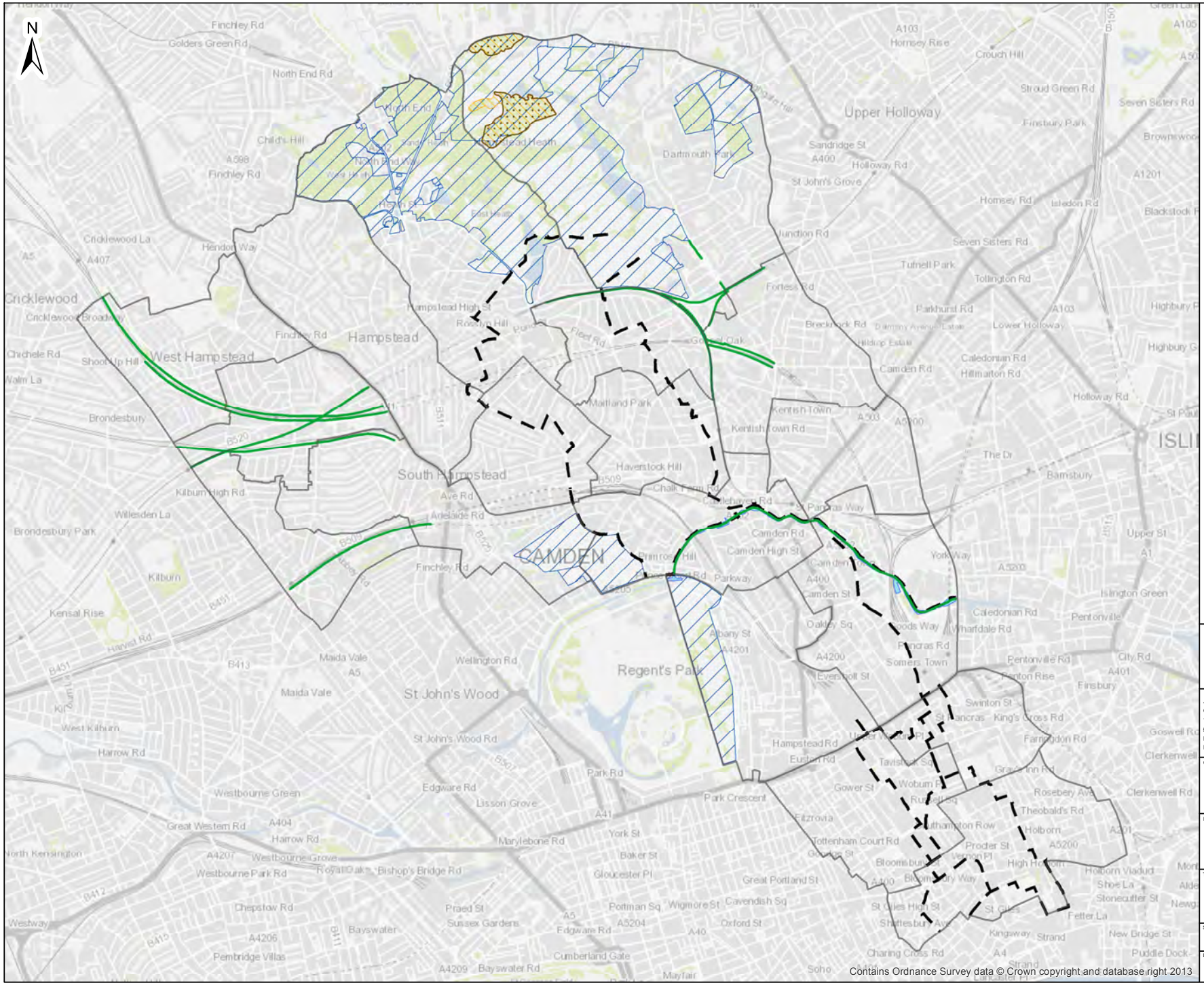
N
Upper Holloway
Hampstead
West Hampstead
Cricklewood
South Hampstead
CAMDEN
Regent's Park
St John's Wood
Kilburn
Kensal Rise
Maida Vale
Brondesbury
Brondesbury Park
Willesden La
Finchley Rd
Golders Green Rd
North End Rd
Child's Hill
Hendon Way
Cricklewood La
Chichele Rd
Walm La
Shoot Up Hill
Kilburn High Rd
Ave Rd
Adelaide Rd
Harvest Rd
Harrow Rd
Kilburn La
West Kilburn
Wellington Rd
St John's Wood Rd
Edgware Rd
Lisson Grove
Park Rd
Park Crescent
Marylebone Rd
York St
Baker St
Gloucester Pl
Great Portland St
Cavendish Sq
Portman Sq
Wigmore St
Oxford St
Bayswater
Sussex Gardens
Praed St
Westbourne Green
Westbourne Grove
Westbourne Park Rd
Royal Oak
Bishop's Bridge Rd
Great Western Rd
Chepstow Rd
Westway
Pembridge Villas
Bayswater Rd
Cumberland Gate
Mayfair
Soho
Charing Cross Rd
Strand
Kingsway
Holborn
High Holborn
Tottenham Court Rd
Bloomsbury
Euston Rd
Hampstead Rd
Camden Rd
Camden High St
Kentish Town Rd
Kentish Town
Haverstock Hill
Chalk Farm Rd
Primrose Hill
Parkway
Camden St
Oakley Sq
Albany St
Pancras Rd
Somers Town
Euston
Fitzrovia
Gower St
Russell Sq
Theobald's Rd
Rosebery Ave
Clerkenwell Rd
Farringdon Rd
Swinton St
King's Cross Rd
St Pancras
Gray's Inn Rd
Holborn Viaduct
Shoe La
Stonecutter St
Fetter La
New Bridge St
Puddle Dock
Cannon St
Bishopsgate
Liverpool St
Finsbury Pavement
Finsbury Park
Stroud Green Rd
Hornsey Rise
Crouch Hill
Seven Sisters Rd
Brownswood
Blackstock R
Highbury P
Highbury G
Holloway Rd
Hornsey Rd
Isledon Rd
Junction Rd
Tufnell Park
Tollington Rd
Fortess Rd
Parkhurst Rd
Lower Holloway
Caledonian Rd
Hillmarton Rd
Brecknock Rd
Camden Rd
Sandridge St
Holloway Rd
St John's Grove
Dartmouth Park
Highgate
Hampstead Heath
Kentish Town
Barnsbury
Islington Green
Pentonville
Pentonville Rd
Penton Rise
City Rd
Finsbury
Upper St
Goswell Rd
Clerkenwell
Wharfdale Rd
Caledonian Rd
Oakley Sq
Woburn Pl
Tavistock Sq
Bloomsbury Way
Procter St
Southampton Row
Great Ormond St
Shaftesbury Ave
St Giles High St
Charing Cross Rd
Kingsway
Strand
Cumberland Gate
Bayswater Rd
Edgware Rd
Maida Vale
Wellington Rd
Harrow Rd
Great Western Rd
Westway
Chepstow Rd
Pembridge Villas
Bayswater
Sussex Gardens
Praed St
Westbourne Grove
Westbourne Park Rd
Royal Oak
Bishop's Bridge Rd
Lisson Grove
Edgware Rd
Marylebone Rd
Baker St
Gloucester Pl
Great Portland St
Cavendish Sq
Portman Sq
Wigmore St
Oxford St
Park Crescent
Park Rd
Edgware Rd
St John's Wood Rd
Maida Vale
Kilburn
Kensal Rise

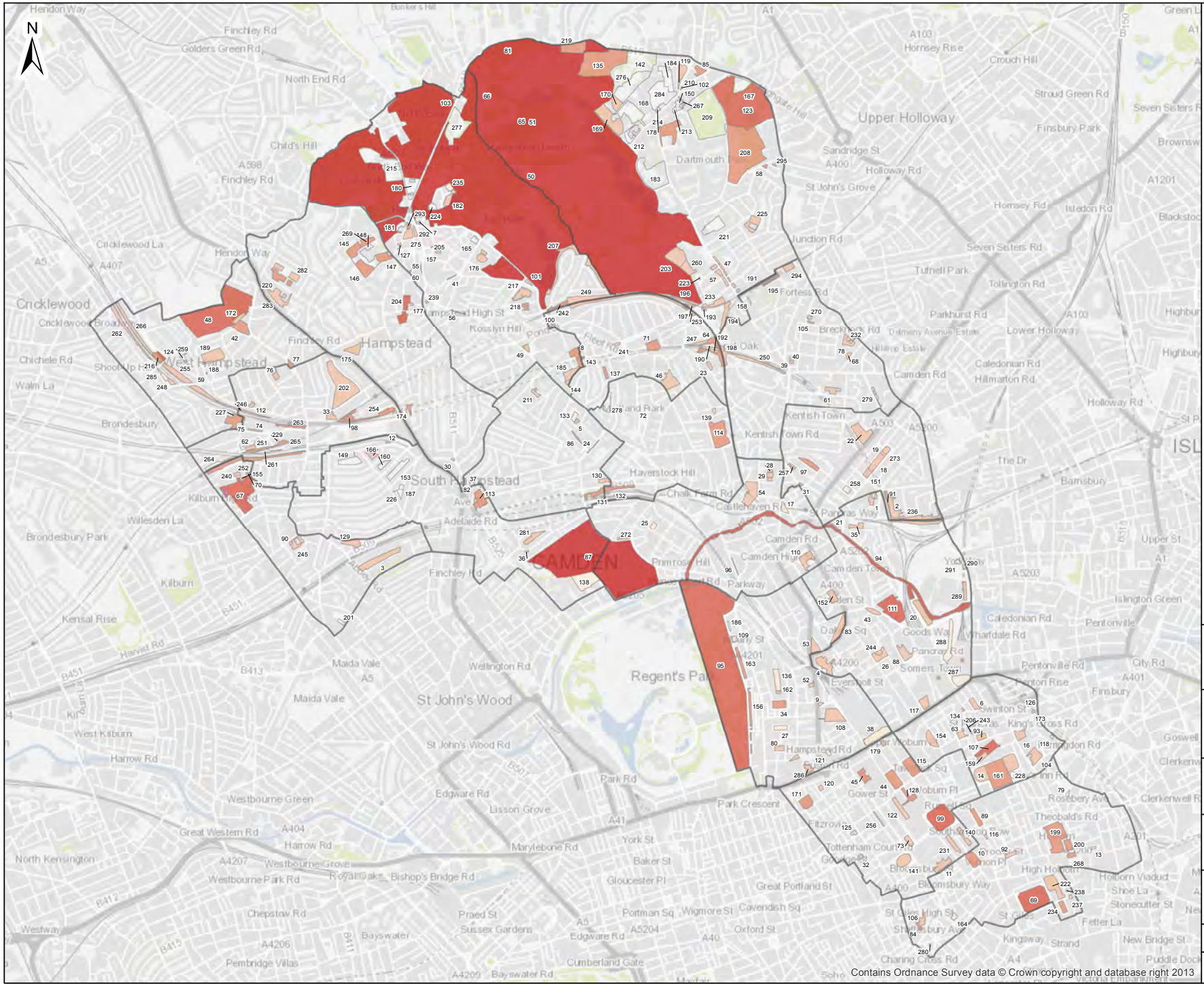

ATKINS™

Ward boundaries

Total Value Score

- N/A
- 0 to 10
- 11 to 20
- 21 to 30
- 31 to 40
- 41 to 50

0 0.5 1 Kilometre

Atkins Limited ©
Consulting Engineers
The Hub
500 Park Ave,
Bristol, South Glos.,
England, BS32 4RZ
Tel: +44(0)1454 662000
Fax: +44(0)1454 663333
www.atkinsglobal.com

Client

London Borough of Camden

Project

Camden Open Space Study

Title

Figure 10.5
Total Value Scores

Sheet Size	Original Scale	Designed / Drawn	Checked	Authorised
A3	1:26,000	SJD Date 23/01/14	SWK Date 23/01/14	ZG Date 23/01/14

Drawing Number: 5125421_CAM_OPN_VAL

Rev: 00

Path: P:\GBLOW\LEGE\PLH\Planning\Projects\5125421 Camden Open Space Study 2013\Technical\GIS\GIS\WIP\Figure_10_5_TotalValueScores_00_GEO040.mxd

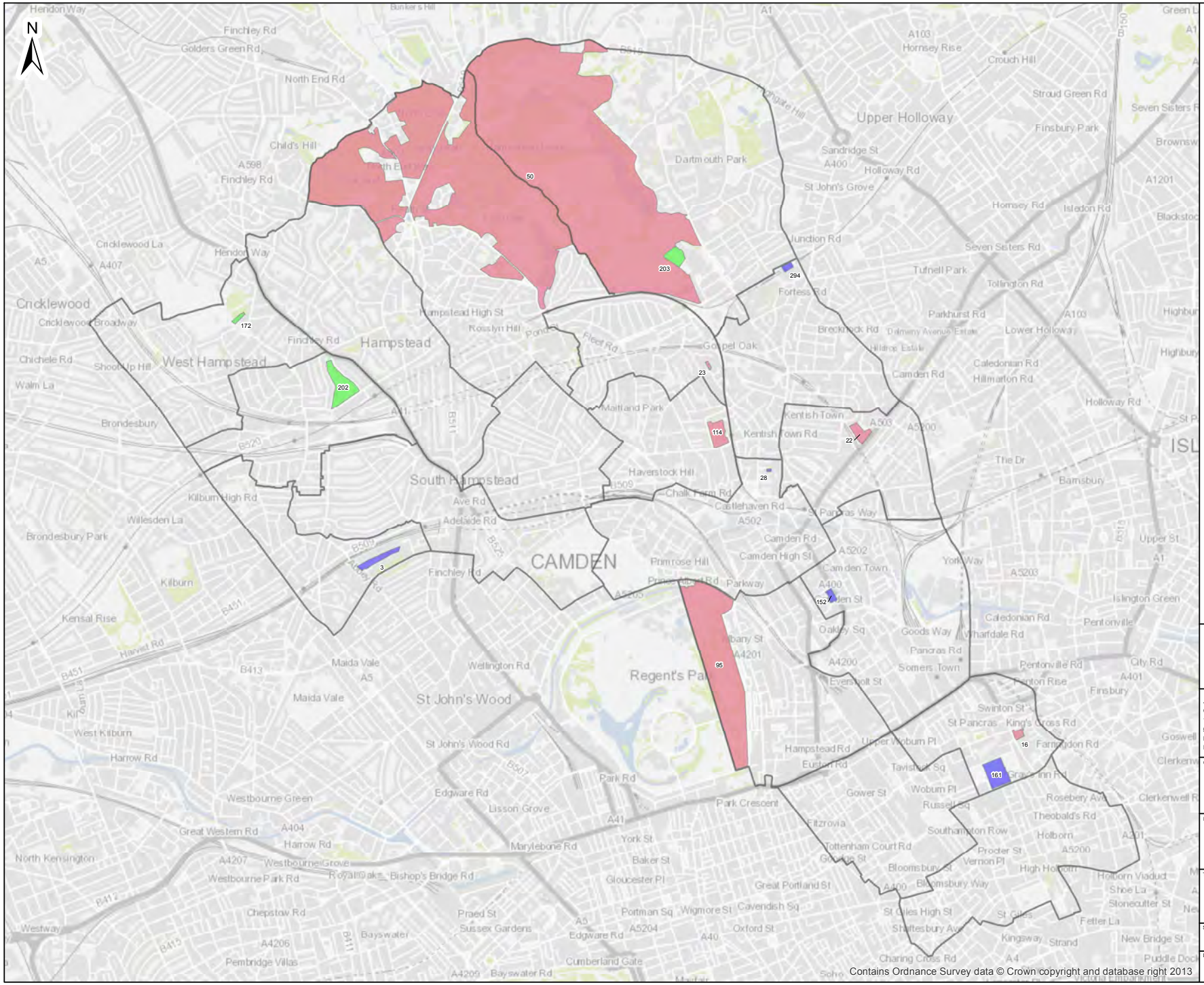

Contains Ordnance Survey data © Crown copyright and database right 2013

ATKINS™

Site Access Arrangements

- General Public Access
- Restrict access (e.g to clubs)
- Shared / dual use
- Ward boundaries

0 0.5 1 Kilometre

Atkins Limited ©
Consulting Engineers
The Hub
500 Park Ave,
Bristol, South Glos.,
England, BS32 4RZ
Tel: +44(0)1454 662000
Fax: +44(0)1454 663333
www.atkinsglobal.com

Client: London Borough of Camden

Project: Camden Open Space Study

Title: Figure 11.1 Playing Field Status

Sheet Size	Original Scale	Designed / Drawn	Checked	Authorised
A3	1:26,000	SJD Date 23/01/14	SWK Date 23/01/14	ZG Date 23/01/14

Drawing Number: 5125421_CAM_PLY_STA

Rev: 00

Path: P:\GBLOW\LEGE\PLH\Planning\Projects\5125421 Camden Open Space Study 2013\Technical\GIS\GIS\WIP\Figure_11_1_PlayingFieldStatus_00_GEO044.mxd

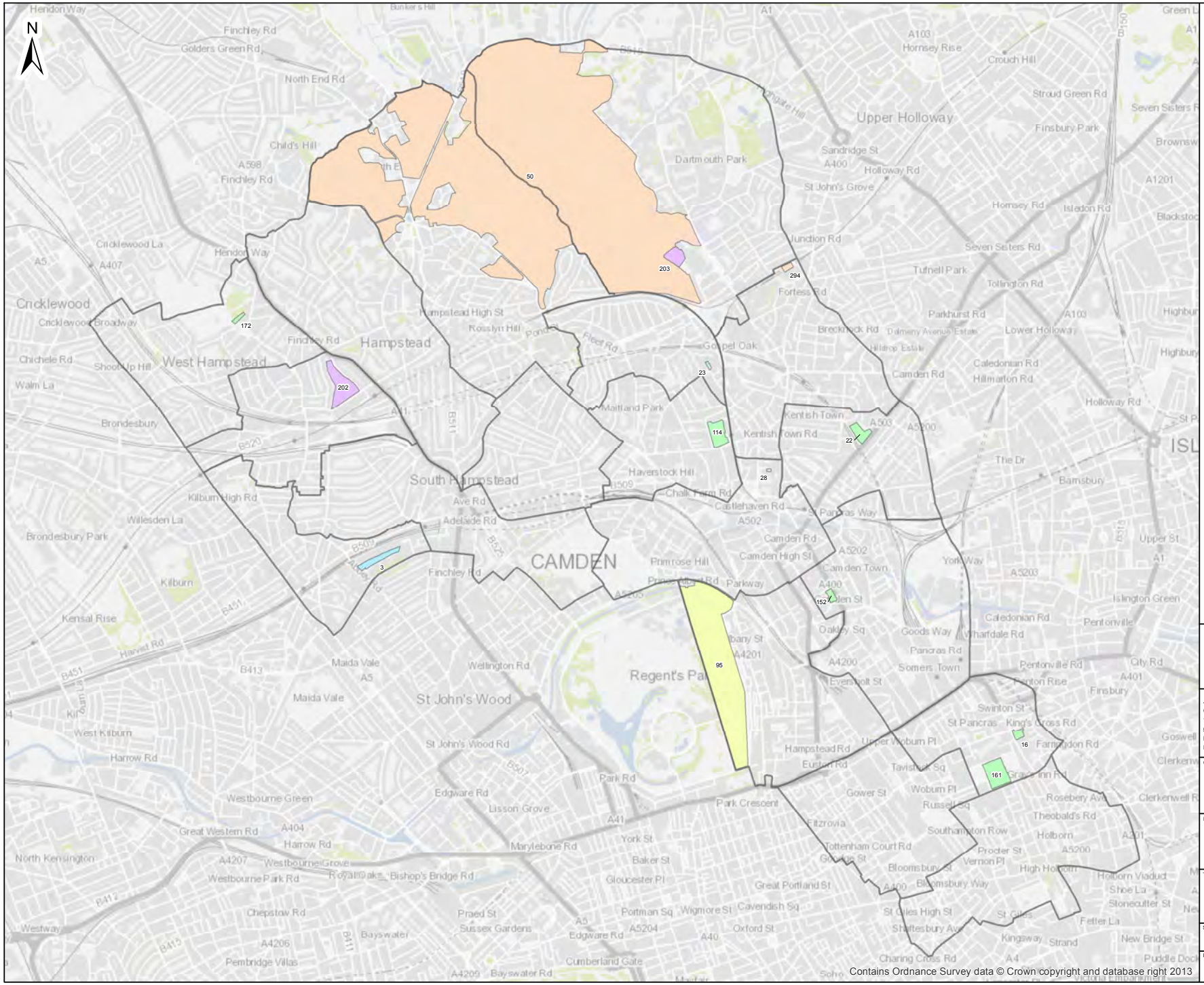

Contains Ordnance Survey data © Crown copyright and database right 2013

ATKINS™

Playing pitch by type

- Cricket (full size)
- Football (5-aside)
- Football (full size)
- Football (junior)
- Rugby (full size)
- Ward boundaries

0 0.5 1 Kilometre

Atkins Limited ©
Consulting Engineers
The Hub
500 Park Ave,
Bristol, South Glos.,
England, BS32 4RZ

Tel: +44(0)1454 662000
Fax: +44(0)1454 663333
www.atkinsglobal.com

Client

London Borough of Camden

Project

Camden Open Space Study

Title

Figure 11.2
Playing Pitch by Type

Sheet Size	Original Scale	Designed / Drawn	Checked	Authorised
A3	1:26,000	SJD Date 28/01/14	SWK Date 28/01/14	ZG Date 28/01/14

Drawing Number: 5125421_CAM_PLY_TYP

Rev: 00

Path: P:\GBLOW\LEGE\PLH\Planning\Projects\5125421 Camden Open Space Study 2013\Technical\GIS\GIS\WIP\Figure_11_2_PlayingPitchByType_00_GEO045.mxd

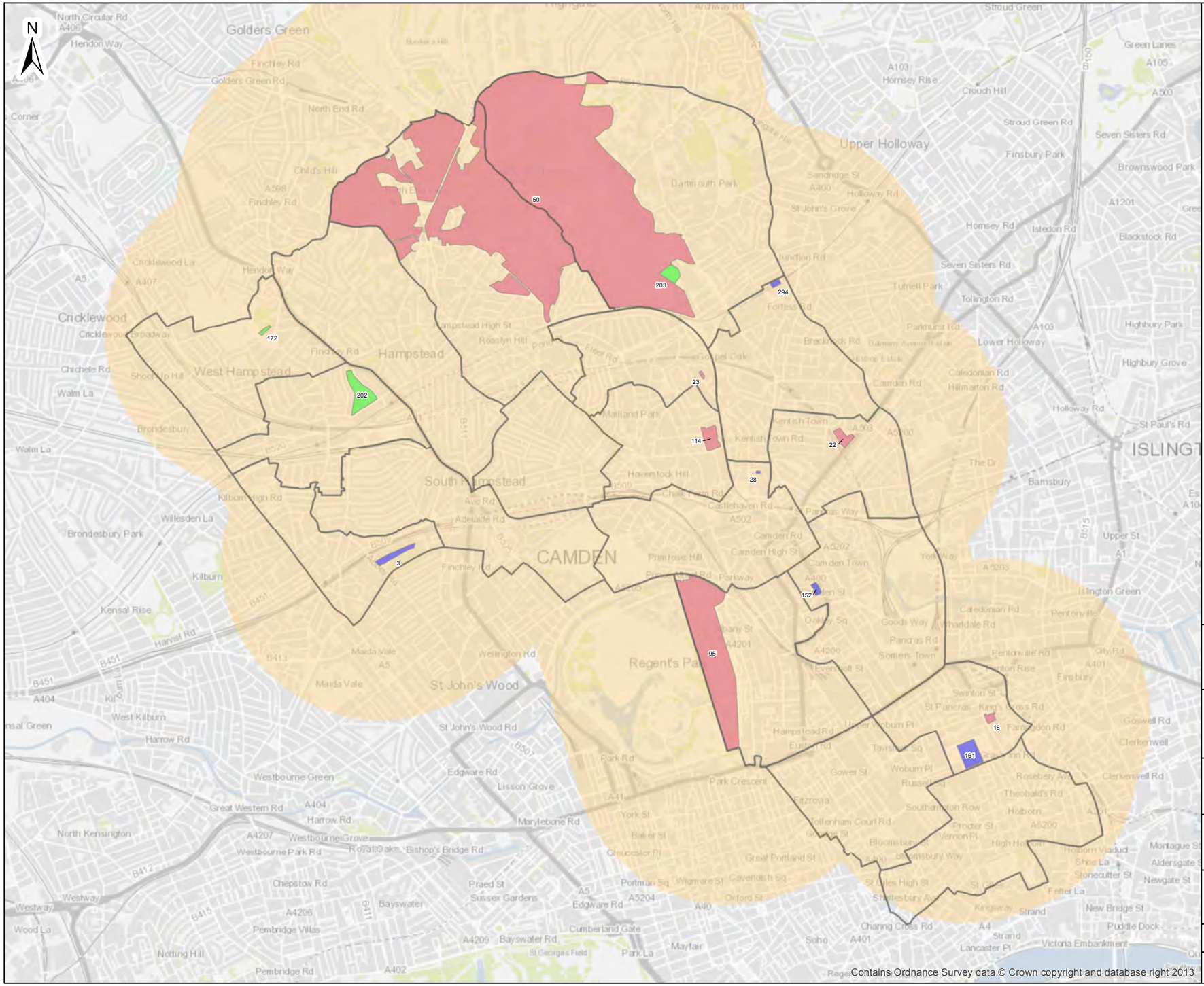

Contains Ordnance Survey data © Crown copyright and database right 2013

ATKINS™

Site Access Arrangements

- General public access
- Restricted access (e.g to clubs)
- Shared / dual use
- 1.2km catchment area
- Ward boundaries

0 0.5 1 Kilometre

Atkins Limited ©
Consulting Engineers
The Hub
500 Park Ave,
Bristol, South Glos.,
England, BS32 4RZ
Tel: +44(0)1454 662000
Fax: +44(0)1454 663333
www.atkinsglobal.com

Client
London Borough of Camden

Project
Camden Open Space Study

Title
Figure 11.3
Playing Field Status Catchment Areas

Sheet Size	Original Scale	Designed / Drawn	Checked	Authorised
A3	1:28,000	SJD Date 27/01/14	SWK Date 27/01/14	ZG Date 27/01/14

Drawing Number: 5125421_CAM_PLY_STA
Rev: 00

Path: P:\GBLOW\LEGE\PLH\Planning\Projects\5125421 Camden Open Space Study 2013\Technical\GIS\GIS\WIP\Figure_11_3_PlayingFieldStatusCatchmentAreas_00_GEO046.mxd

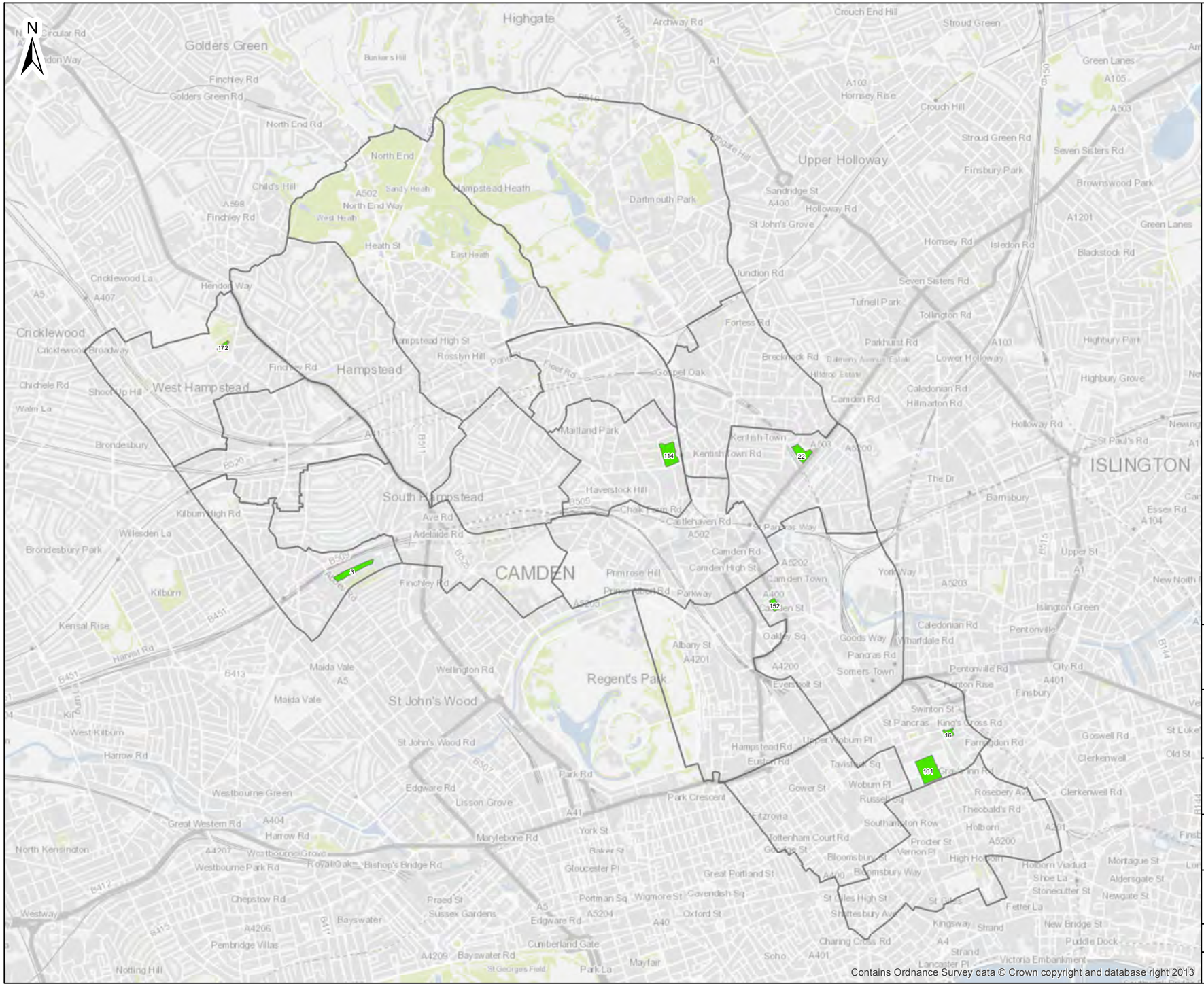

Contains Ordnance Survey data © Crown copyright and database right 2013

ATKINS™

Artificial turf pitches

Ward boundaries

0 0.5 1 Kilometre

Atkins Limited ©
Consulting Engineers
The Hub
500 Park Ave,
Bristol, South Glos.,
England, BS32 4RZ

Tel: +44(0)1454 662000
Fax: +44(0)1454 663333
www.atkinsglobal.com

Client

London Borough of Camden

Project

Camden Open Space Study

Title

Figure 11.4
Provision of Artificial Turf Pitches

Sheet Size	Original Scale	Designed / Drawn	Checked	Authorised
A3	1:28,000	SJD Date 06/03/14	SWK Date 06/03/14	ZG Date 06/03/14

Drawing Number: 5125421_CAM_ACC_TRF

Rev: 00

Path: P:\GBLOW\LEGE\PLH\Planning\Projects\5125421 Camden Open Space Study 2013\Technical\GIS\GIS\WIP\Figure_11_4_ProvisionOfArtificialTurfPitches_00_GEO071.mxd

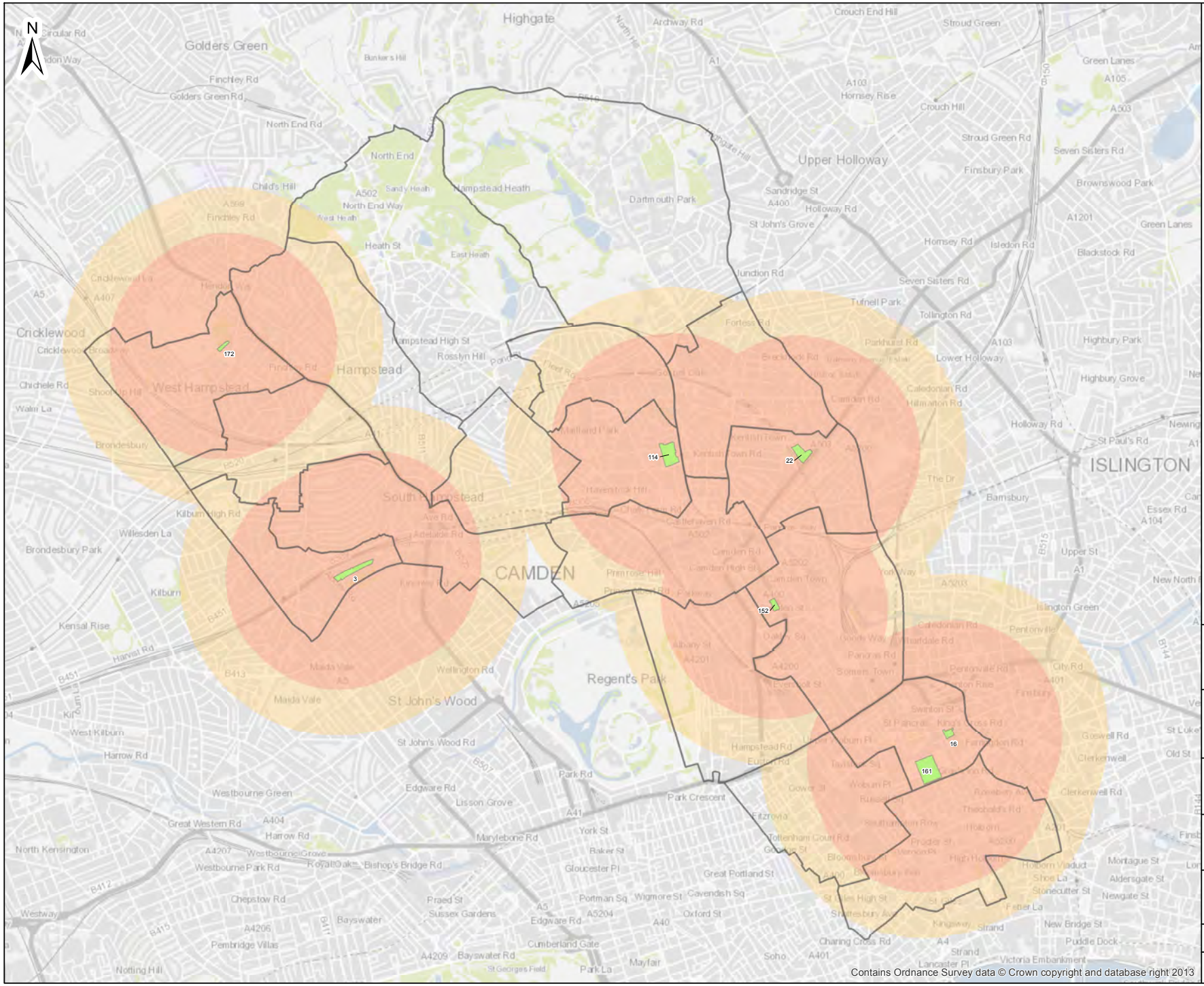

ATKINS™

Pocket, small local and local parks

840m catchment area

1200m catchment area

Ward boundaries

0 0.5 1 Kilometre

Atkins Limited ©
Consulting Engineers
The Hub
500 Park Ave,
Bristol, South Glos.,
England, BS32 4RZ
Tel: +44(0)1454 662000
Fax: +44(0)1454 663333
www.atkinsglobal.com

Client

London Borough of Camden

Project

Camden Open Space Study

Title

Figure 11.5
Accessibility to Artificial Turf Pitches

Sheet Size	Original Scale	Designed / Drawn	Checked	Authorised
A3	1:28,000	SJD Date 06/03/14	SWK Date 06/03/14	ZG Date 06/03/14

Drawing Number: 5125421_CAM_ACC_TRF

Rev: 00

Path: P:\GBLOW\LEGE\PLH\Planning\Projects\5125421 Camden Open Space Study 2013\Technical\GIS\GIS\WIP\Figure_11_5_AccessibilityToArtificialTurfPitches_00_GEO072.mxd

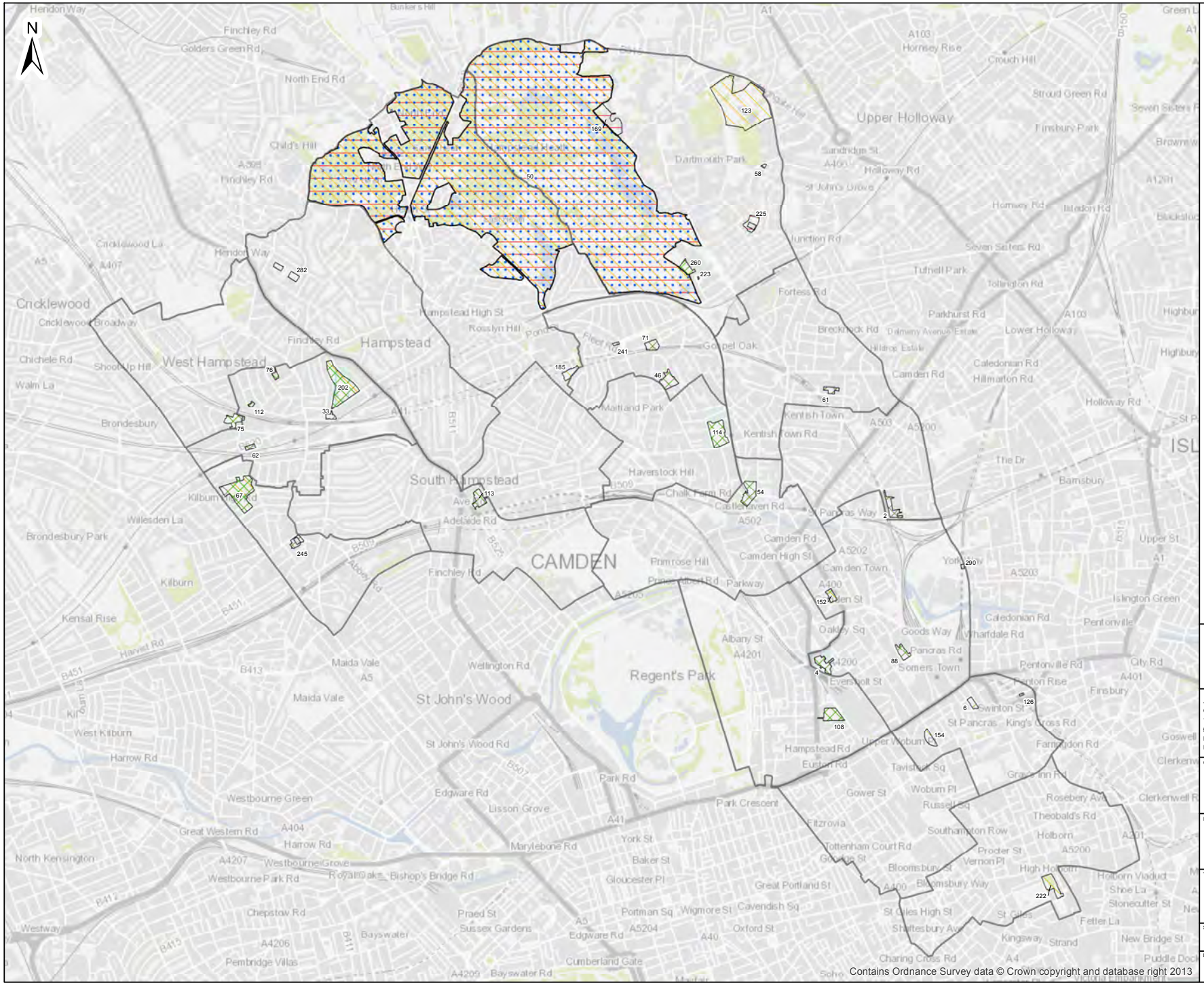

ATKINS™

Atkins Limited ©
Consulting Engineers
The Hub
500 Park Ave,
Bristol, South Glos.,
England, BS32 4RZ
Tel: +44(0)1454 662000
Fax: +44(0)1454 663333
www.atkinsglobal.com

Client
London Borough of Camden

Project
Camden Open Space Study

Title
Figure 11.6
Distribution of Outdoor Sports Facilities

Sheet Size	Original Scale	Designed / Drawn	Checked	Authorised
A3	1:26,000	SJD Date 06/03/14	SWK Date 06/03/14	ZG Date 06/03/14

Drawing Number
5125421_CAM_OUT_SPT

Rev
01

Path: P:\GBLOW\LEGE\PLH\Planning\Projects\5125421 Camden Open Space Study 2013\Technical\GIS\GIS\WIP\Figure_11_6_DistributionOfOutdoorSportsFacilities_01_GEO070.mxd

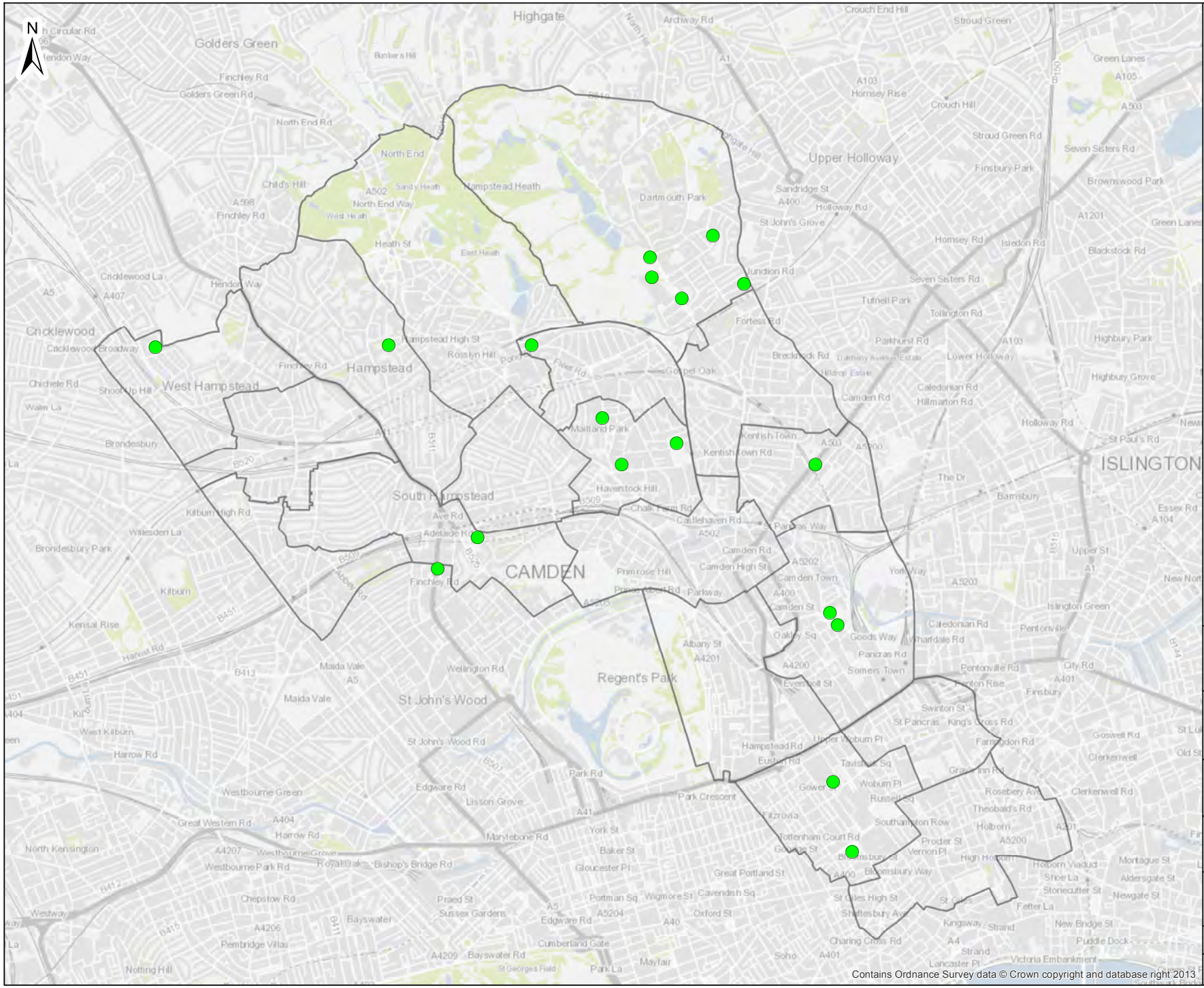

ATKINS™

Location of sports halls

Ward boundaries

0 0.5 1 Kilometre

Atkins Limited ©
Consulting Engineers
The Hub
500 Park Ave,
Bristol, South Glos.,
England, BS32 4RZ
Tel: +44(0)1454 662000
Fax: +44(0)1454 663333
www.atkinsglobal.com

Client
London Borough of Camden

Project
Camden Open Space Study

Title
Figure 12.1
Provision of Sports Halls

Sheet Size	Original Scale	Designed / Drawn	Checked	Authorised
A3	1:28,000	SJD Date 06/03/14	SWK Date 06/03/14	ZG Date 06/03/14

Drawing Number: 5125421_CAM_ACC_SPH
Rev: 00

Path: P:\GBLOW\LEGE\PLH\Planning\Projects\5125421 Camden Open Space Study 2013\Technical\GIS\GIS\WIP\Figure_12_1_ProvisionOfSportsHalls_00_GEO073.mxd

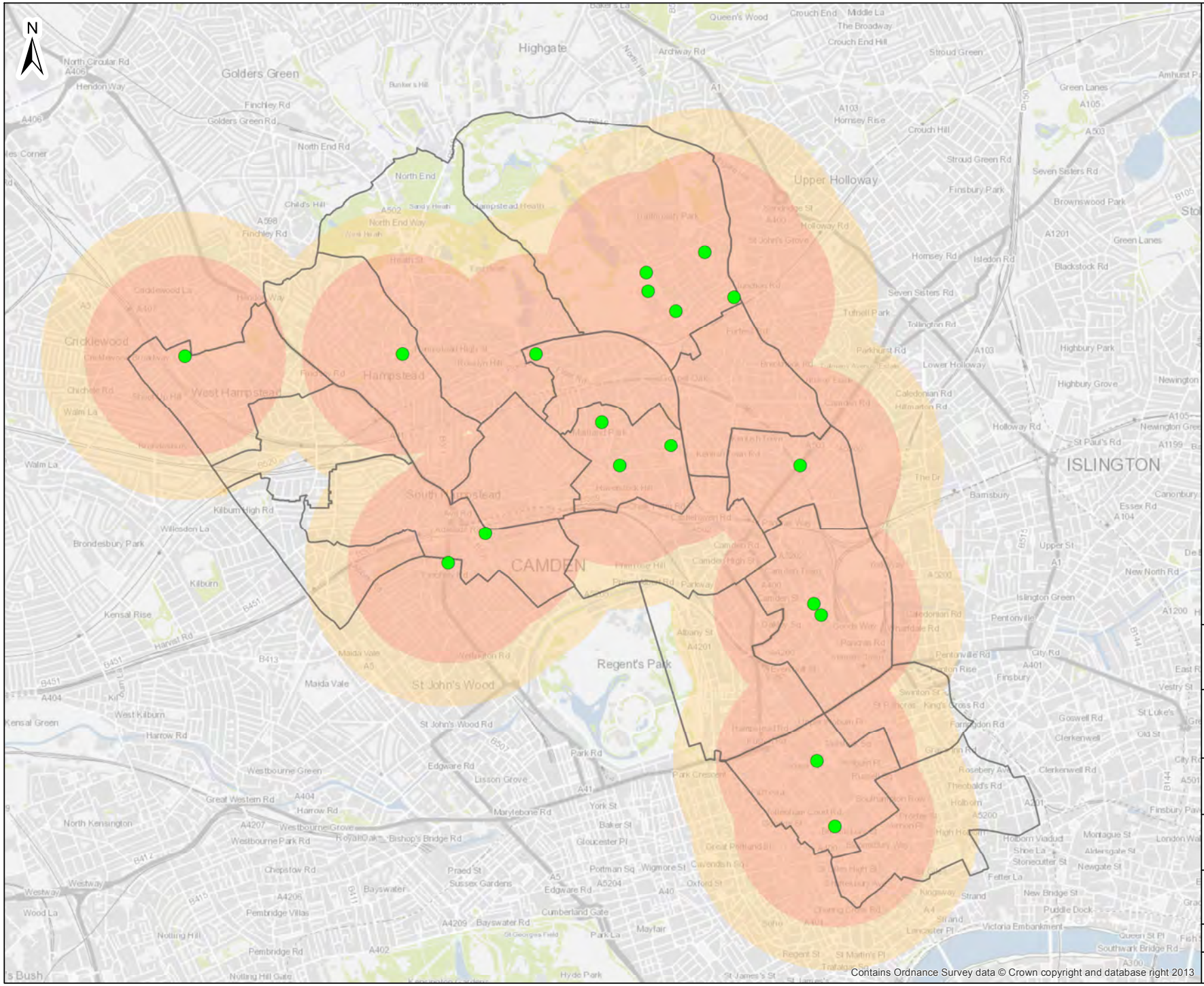

ATKINS™

- Location of sports halls
- 840m catchment area
- 1200m catchment area
- Ward boundaries

0 0.5 1 Kilometre

Atkins Limited ©
Consulting Engineers
The Hub
500 Park Ave,
Bristol, South Glos.,
England, BS32 4RZ
Tel: +44(0)1454 662000
Fax: +44(0)1454 663333
www.atkinsglobal.com

Client
London Borough of Camden

Project
Camden Open Space Study

Title
Figure 12.2
Accessibility to Sports Halls

Sheet Size	Original Scale	Designed / Drawn	Checked	Authorised
A3	1:30,000	SJD Date 06/03/14	SWK Date 06/03/14	ZG Date 06/03/14

Drawing Number: 5125421_CAM_ACC_SPH
Rev: 00

Path: P:\GBLOW\LEGE\PLH\Planning\Projects\5125421 Camden Open Space Study 2013\Technical\GIS\GIS\WIP\Figure_12_2_AccessibilityToSportsHalls_00_GEO074.mxd

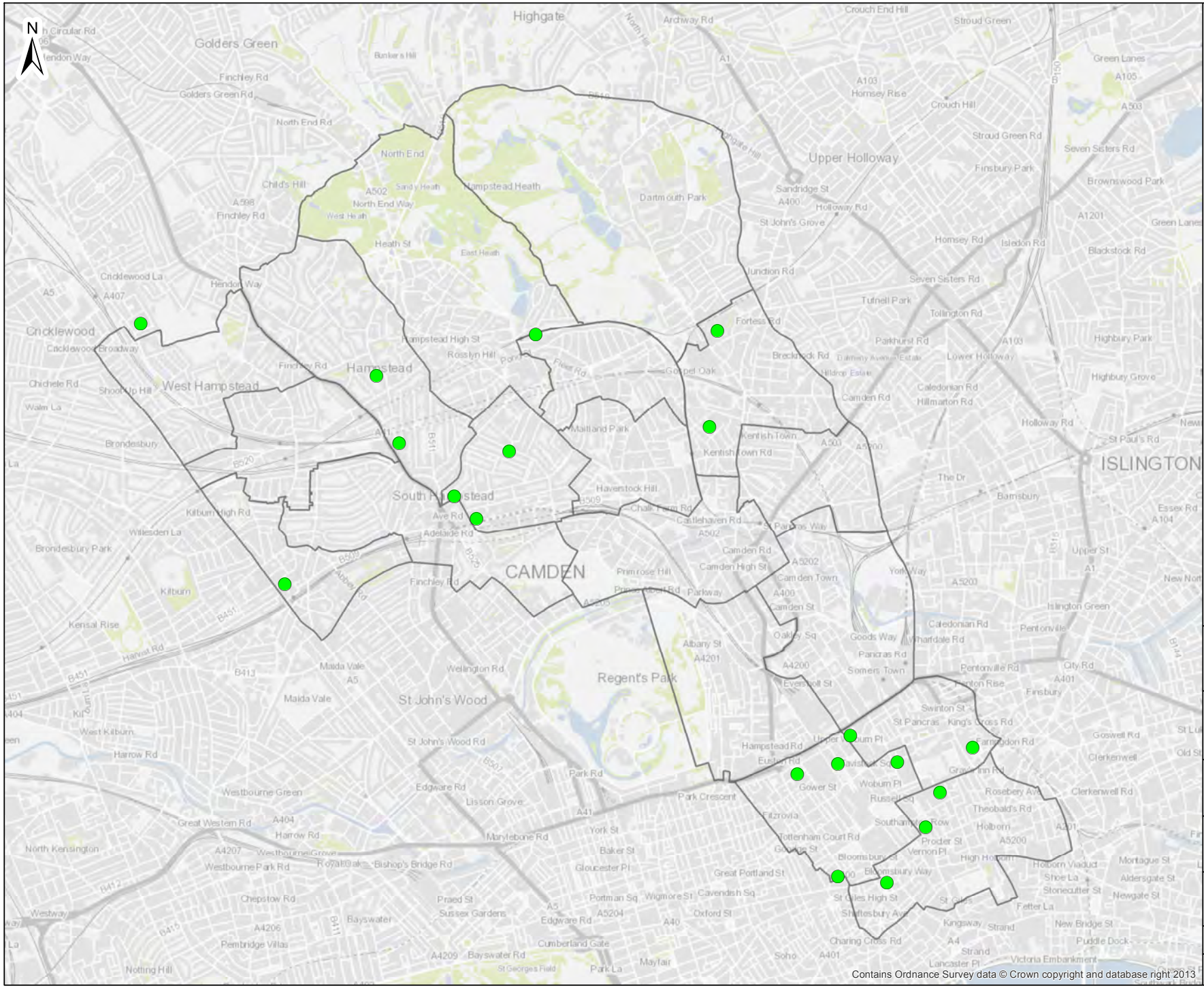

ATKINS™

Location of swimming pools

Ward boundaries

0 0.5 1 Kilometre

Atkins Limited ©
Consulting Engineers
The Hub
500 Park Ave,
Bristol, South Glos.,
England, BS32 4RZ
Tel: +44(0)1454 662000
Fax: +44(0)1454 663333
www.atkinsglobal.com

Client

London Borough of Camden

Project

Camden Open Space Study

Title

Figure 12.3
Provision of Swimming Pools

Sheet Size	Original Scale	Designed / Drawn	Checked	Authorised
A3	1:28,000	SJD Date 06/03/14	SWK Date 06/03/14	ZG Date 06/03/14

Drawing Number: 5125421_CAM_ACC_SWP

Rev: 00

Path: P:\GBLOW\LEGE\PLH\Planning\Projects\5125421 Camden Open Space Study 2013\Technical\GIS\GIS\WIP\Figure_12_3_ProvisionOfSwimmingPools_00_GEO075.mxd

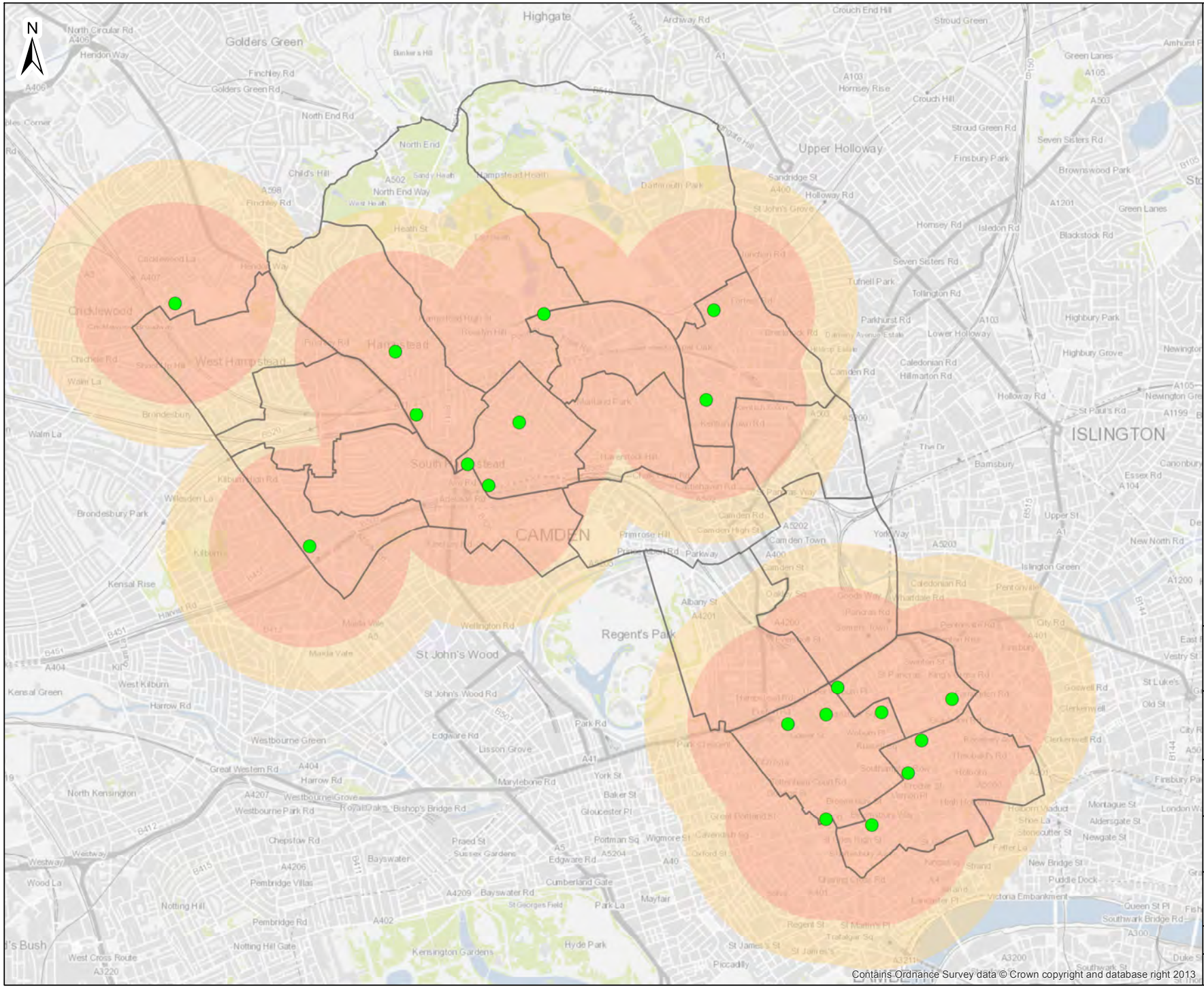

ATKINS™

- Location of swimming pools
- 840m catchment area
- 1200m catchment area
- Ward boundaries

0 0.5 1 Kilometre

Atkins Limited ©
Consulting Engineers
The Hub
500 Park Ave,
Bristol, South Glos.,
England, BS32 4RZ
Tel: +44(0)1454 662000
Fax: +44(0)1454 663333
www.atkinsglobal.com

Client
London Borough of Camden

Project
Camden Open Space Study

Title
Figure 12.4
Accessibility to Swimming Pools

Sheet Size	Original Scale	Designed / Drawn	Checked	Authorised
A3	1:30,000	SJD Date 06/03/14	SWK Date 06/03/14	ZG Date 06/03/14

Drawing Number: 5125421_CAM_ACC_SWP
Rev: 00

Path: P:\GBLOW\LEGE\PLH\Planning\Projects\5125421 Camden Open Space Study 2013\Technical\GIS\GIS\WIP\Figure_12_4_AccessibilityToSwimmingPools_00_GEO076.mxd